
#338
LAKE HOLIDAY ESTATES, INC. *
DEED OF DEDICATION *

12

BOOK 440 PAGE 266

THIS DEED OF DEDICATION, made and dated this 27th day of November 1974, by Lake Holiday Estates, Inc., a Virginia Corporation, the owner of certain lands in Gainesboro Magisterial District, Frederick County, Virginia, more particularly shown and described on those certain sheets attached hereto and described as Plats 1 through 24 of Section 12, of The Summit, containing 108.35 acres and 267 lots made by James C. Wilkins, Certified Land Surveyor. This is a portion of the same realty that was conveyed to Lake Holiday Estates, Inc., by deed from Lake Holiday Associates by the Circuit Court of Frederick County, Virginia in Deed Book 395, Page 73, and Instrument 2410 from L. Harold Moss and C. Eugene Bayliss, partners, to Lake Holiday Estates, Inc., by deed dated August 26, 1974 of record in the Clerk's Office of Frederick County, Virginia, in Deed Book 434, Page 650 and Instrument 3290.

NOW THEREFORE, THIS INSTRUMENT WITNESSETH:

(a) That the platting and subdivision of the land described in the aforesaid attached plats is with the free consent and in accordance with the desire of the undersigned owner and proprietor. All streets are private, not public within the meaning of Section 15.1-478, Code of Virginia.

(b) Each lot shown in the attached plats covering the aforesaid Section of Lake Holiday Estates is subject to all of the following restrictive covenants which shall be deemed covenants real running with the land for the mutual benefit and protection of all lot owners in the said subdivision.

1. No structure or building of any kind, or construction of any sort shall be placed or constructed upon this property unless and until plans and description of same shall have been submitted in duplicate to and approved in writing by the Architectural Committee appointed by the Board of Directors of Lake Holiday Estates, or other proprietor or assigns.

BOOK 440 PAGE 267

2. Except with the written consent of the Architectural Committee, no structure, tent, outside toilet, or other living quarters, temporary or permanent, shall be placed upon any part of the property. The use of house trailers is not permitted in this subdivision development known as Lake Holiday Estates.

3. Buildings may be of a contemporary period or modern design, and may be constructed of wood, logs, stone, masonry or composition, but must be finished or painted in such a manner as not to detract from, or mar the natural beauty of the surroundings.

4. All sewer and water lines on said lots must be connected to state approved central sewerage system and central water distribution system; said systems to be constructed by the proprietor or by Lake Holiday Estates Utility Company, a duly incorporated public service corporation or any other similar public service corporation, and the proprietor of said public service corporation constructing the same hereby guarantees that said construction and operation of said sewer and water systems shall be in accordance with the standards of the applicable departments of the Commonwealth of Virginia.

Central Water System: The water availability charge is proposed at the rate of \$5.00 per month per lot, subject to approval by the State Corporation Commission, to become effective when the water is available to the lot. A one-time connection charge not to exceed \$500.00 will be payable when the lot owner connects to the water system.

Central Sewer System: The sewerage availability charge is proposed at the rate of \$5.00 per month per lot, subject to approval by the State Corporation Commission, to become effective when sewerage is available to the lot. A one-time connection charge of not less than \$800.00 per lot, subject to approval by the State Corporation Commission, will be payable upon erection of a residence building on the lot. In no event shall such connection

charge exceed \$1,200.00 per lot, irrespective of the cost to the developer in connection with the installation of the central sewerage system.

5. No outhouses shall be permitted on any part of the property. All toilet facilities must be within the main dwelling.

6. No structure may be placed nearer than thirty-five feet from any front or ten feet from any side or rear line of any abutting property line.

7. No dwelling shall be built unless it contains a minimum ground floor area of 800 square feet (plus a minimum of 200 square feet on second floor) for a two-story building exclusive of porches and patios, garages, and the side nearest the road is at least 20 feet wide, and a minimum of 1000 square feet for single story or split-level dwelling, and no construction, or improvements by lot owners shall be made upon the areas reserved for easements.

8. No more than one dwelling (single family use) may be built on any one lot except on lots designated for multiple units.

9. Garages, porches and patios, carports or car shelters, if built, shall be attached to, and a part of the main dwelling, unless approved in writing by the Architectural Committee for the use of a separate garage or storage facility.

10. No lot may be subdivided or easements granted, without written approval by Lake Holiday Estates, or other proprietor or assigns.

11. No open fires shall be permitted on any part of the property. Outdoor fireplaces, if built, and all chimneys shall be provided with fire screens.

12. No building shall be used for any other than single family residential purposes (except on lots otherwise designated by Lake Holiday Estates, or other proprietor) and no offensive trade or other offensive activity shall be carried on, on said lots, nor shall anything be done thereon which may constitute or become an annoyance or a nuisance.

BOOK 440 PAGE 269

13. No trees over two inches in diameter shall be cut down without permission of the Architectural Committee.

14. No signs of any nature whatsoever shall be permitted to be placed on the property by the purchaser except one name sign not exceeding six inches in height and thirty-six inches in length.

15. Garbage must be kept in covered metal or plastic containers, and trash such as tin cans, bottles, paper, etc. shall be kept in garbage or wire containers, and all of it disposed of according to the laws of Virginia and the ordinances of Frederick County, Virginia, and the rules and regulations of the owner and proprietor of this subdivision or its assigns.

16. No rifles, shotguns or small arms shooting shall be permitted anywhere in Lake Holiday Estates, except in areas reserved and designated for such use by Lake Holiday Estates, Inc.

17. All roadways, streets, and rights of way set forth on said plats are for the right of ingress and egress to lots from the public highway for lot owners and the guests, agents and invitees of lot owners who are members in good standing with Lake Holiday Estates.

18. Lake Holiday Estates, Inc. reserves a right of way with right of entry upon, over, across, and through said lots for the purpose of constructing, operating, maintaining and repairing pole lines for electrical and telephone service, and other utilities, reserving to Lake Holiday Estates, Inc. the sole right to convey the rights hereby reserved.

19. All Membership Applications and Sales Contracts including originals, resales, etc. are subject to the approval of Lake Holiday Estates, Inc. or other proprietor or assigns and the right of said proprietor to refuse said contracts and applications is reserved. Membership in Lake Holiday Country Club, Inc. is mandatory for all persons owning property in Lake Holiday Estates, and no such person shall acquire title until he has been approved

for membership in the Lake Holiday Country Club, Inc., nor shall the owner of a lot or lots in the subdivision convey the title to said lot or lots to any person who has not been approved in writing for membership in the Country Club.

20. In order to preserve the natural quality and aesthetic appearance of the existing geographic areas within the subdivision, all property lines shall be kept free and open one to another and no fences shall be permitted on any lot or lot lines except where, in the opinion of the Architectural Committee, a fence or other enclosure, as a structure or aesthetic feature of a design concept, will contribute to and be in keeping with the character of the area.

21. No residence shall be occupied until the same has been substantially completed in accordance with its plans and specifications.

22. All structures constructed or placed on any lot shall be constructed with a substantial quantity of new material and no used structures shall be relocated or placed on any such lot.

23. All outdoor clothes poles, clothes lines and similar equipment shall be so placed or screened by shrubbery as not to be visible from any street, lake, or golf course within the subdivision.

24. No owner of any lot shall build or permit the building thereof of any dwelling house that is to be used as a model house or exhibit unless prior written permission to do so shall have been obtained from the Committee.

25. No oil or natural gas drilling, refining, quarrying, or mining operations of any kind shall be permitted upon or in any lot and no derrick or other structure designed for use in boring for oil or natural gas shall be erected, maintained or permitted on any lot.

BOOK 410 PAGE 271

26. No vehicle shall be parked on any street in the subdivision. No truck shall be parked for storage overnight or longer, on any lot in the section or subdivision in such a manner as to be visible to the occupants of other lots in the section or subdivision or the users of any street, lake or golf course within the subdivision.

27. Any dwelling or outbuilding on any lot in the section or subdivision which may be destroyed in whole or in part by fire, windstorm, or for any other cause or Act of God must be rebuilt or all debris removed and the lot restored to a slightly condition with reasonable promptness, provided, however, that in no event shall such debris remain longer than six months.

28. In the event an owner of any lot in the subdivision shall fail to maintain the premises or the improvements situated thereon in a manner satisfactory to Lake Holiday Estates, Inc., the said proprietor shall have the right, through its agents and employees, to enter upon said lot and repair, maintain and restore the lot and the exterior of the buildings and any other improvements erected thereon. The cost of such exterior maintenance shall be added to and become part of the annual charge to which such lot is subject.

29. No bulkheading, barge, pier, docks, piling, float or other marine structure not shown on the plat shall be erected, without the written approval of the Architectural Committee.

30. No diving platforms shall be constructed or permitted on any lot or in the lake, without the written approval of the Architectural Committee.

31. Each lot owner is obligated to become a member of Lake Holiday Country Club, Inc., and to pay when due the annual assessment to be levied upon each lot owner to defray the cost of maintenance of roads and the other amenities maintained by the Country Club.

32. Should any lot owner become delinquent in the payment of dues to Lake Holiday Country Club, Inc. for the maintenance of roads and common facilities, he shall be denied the use of all amenities furnished and maintained by the said Country Club until such time as the delinquency has been eliminated; provided however, that said owner shall, at all times, have the right to access over the private roads in the subdivision to and from his lot. Such charge shall bear interest from the date of the delinquency, at the rate of 6% per annum and shall, upon the date of delinquency, constitute a lien on each lot to which the delinquency pertains, the said lien to cover the principal amount of the delinquent charge, interest and reasonable attorney's fees incurred in the collection thereof. Each such lien may be enforced by equitable foreclosure suit filed in the Circuit Court of Frederick County, Virginia, anytime within three (3) years after the date of delinquency. The remedy of foreclosure is non-exclusive and Lake Holiday Country Club, Inc. reserves all other remedies provided by law for the collection of such delinquencies. Lake Holiday Country Club, Inc. has the right to publish the names of delinquent lot owners in such manner as it may deem appropriate. The written dated statement of Lake Holiday Country Club, Inc. that no delinquency exists hereunder as of said date shall be conclusive evidence thereof.

33. Whenever the owner of any lot in the section or subdivision shall receive a bona fide offer to purchase said lot, which offer is acceptable to said owner, or shall independently decide to put said lot on the market, said owner shall offer to sell said lot, at the price and on the same terms contained in said bona fide offer or (if said owner shall independently have decided to put said lot on the market) at the price and on the terms acceptable to said owner, first to the owner of the lot on the right of the prospective seller's lot, next to the owner of the lot on the left of the prospective seller's lot, said offers to be

BOOK 440 PAGE 273

in writing and sent to the last known addresses of said owners as indicated on the tax records of Frederick County, and finally to Lake Holiday Estates, its successors or assigns. Said offerings shall be made successively, and each of said offerees shall have ten (10) days from the date of mailing of the offer within which to accept or refuse such offer. If all said offerees refuse to purchase said lot at the price and on the terms proposed by said owner, said owners shall be free, subject to the limitations contained herein requiring the purchaser to have been approved for membership in Lake Holiday Country Club, Inc. to sell said lot to the party who shall have made said bona fide offer or (if said owner shall independently have decided to put said lot on the market) to any third party, in either case at a price and on terms not substantially more favorable to the purchaser than those offered, as aforesaid, to said owner's neighbors and Lake Holiday Estates, Inc. or its successors or assigns. The "lot on the right" for the purposes of this paragraph shall be the next lot on one's right hand as one faces the rear of one's own lot; provided, however, that Lake Holiday Estates, Inc. and its successors or assigns shall be exempt from all of the provisions of this paragraph as to initial conveyances, re-acquisitions and re-conveyances of any and all lots. It is further provided that if the owner or owners of any lot being sold or conveyed shall incorporate in the deed of conveyance, or attached to the deed of conveyance, to be recorded therewith, an affidavit under oath that the provisions of this paragraph have been complied with by said owner or owners making the conveyance, and that none of the parties having a right of first refusal have exercised their right to purchase the property, such affidavit shall create a conclusive presumption that the paragraph has been complied with and any purchaser or purchasers, or their successors in title, may rely upon said affidavit, as to compliance with this paragraph, and the title to any lot so conveyed shall be valid in perpetuity and immune from

the objection or attack by any person or party whatsoever as to compliance with this paragraph of these restrictions and covenants.

34. The Architectural Committee shall have the authority to set up regulations as to the height and size requirements for all other types of buildings and structures, including fences, walls, copings, etc.

35. Every lot in the section or subdivision that lies contiguous to a lake shall be subject to a flowage easement to an easement on the lot equal to the high water elevation of such lake as stated on the recorded plats.

36. Each property owner erecting a dwelling on his lot shall have six (6) months from the beginning of construction to complete the exterior construction including grading, seeding, landscaping, etc.

37. The Architectural Committee may allow reasonable variances and adjustments of these restrictions in order to overcome practical difficulties and prevent unnecessary hardships in the application of the provisions contained herein; provided, however, that such is done in conformity with the intent and purposes hereof and provided also that in every instance such variance or adjustment will not be materially detrimental or injurious to other property or improvements in the neighborhood, the section or subdivision.

38. This owner and proprietor of Lake Holiday Estates, and its assigns as owner and proprietor, reserve the right to add to, subtract from and change these restrictions in other subdividing of its remaining lands or other acquired lands.

Lake Holiday Estates, Inc. does further dedicate those certain designated areas carrying the term of green area for the use and benefit of the lot owners in Lake Holiday Estates Subdivision presently recorded and to be recorded for the use by

BOOK 410 PAGE 275

said lot owners, their guests and invitees, as recreation areas and not to be developed as residential lot areas or commercial areas. Further, the Grantors dedicate the dark strips 20 feet in width as drainage easements of surface waters and for utility easements.

WITNESS the following signatures and seals:

LAKE HOLIDAY ESTATES, INC.

By: L. Harold Moss
President



(CORPORATE SEAL)
ATTEST:

Gladys E. Brydick
H337 - Secretary

STATE OF VIRGINIA

COUNTY OF FREDERICK, to-wit:

I, Mary L. Morrow a Notary Public of and for the State and County aforesaid, do certify that L. Harold Moss whose name as President of Lake Holiday Estates, Inc. is signed to the foregoing writing bearing date on the 27th day of November, 1974, personally appeared before me this day in my said County and in the name and on behalf of the said Corporation, acknowledged the said writing as the act and deed of the said Corporation, and made oath that he is President of the said Corporation and that the seal affixed to said writing is the true corporate seal of the said Corporation and that it has been affixed thereto by due authority.

Given under my hand this 27th day of November, 1974.

My commission expires January 23, 1977

Mary L. Morrow
Notary Public



OWNERS DEDICATION

WE, LAKE HOLIDAY ESTATES, INC., BY ITS OFFICERS HEREBY ADOPT THIS SUBDIVISION AS IT APPEARS IN THIS PLAT AND THE FOLLOWING 23 PLATS.

THE PROPRIETORS AND OWNERS AND/OR PURCHASERS OF THE LOTS DELINEATED HEREON SHALL NOT REQUEST THE BOARD OF SUPERVISORS OF FREDERICK COUNTY, VIRGINIA, OR THE VIRGINIA DEPARTMENT OF HIGHWAYS TO INCORPORATE THE STREETS SHOWN HEREDY INTO THE HIGHWAY SYSTEM UNTIL SAID PROPRIETORS AND/OR OWNERS HAVE INSTALLED STREET IMPROVEMENTS TO THE SPECIFICATIONS OF THE VIRGINIA DEPARTMENT OF HIGHWAYS.

THIS SUBDIVISION IS WITH THE FREE CONSENT AND IN ACCORDANCE WITH THE DESIRES OF THE PROPRIETORS AND TRUSTEES DESIGNATED HEREON. THE TRUSTEES ARE:

AND
ANYONE OF WHOM CAN SIGN FOR ASSENT
LAKE HOLIDAY ESTATES, INC.

Edward M. M...
PRESIDENT

Jan W. Hatfield
ASSISTANT
SECRETARY

Nov 27, 1974
DATE

WE HEREBY ASSENT TO THIS PLAN:

WITNESS

TRUSTEE

APPROVING AUTHORITY

Raymond C. Sandy
Raymond C. Sandy
Chairman

J. O. Renaldi, III
J. O. Renaldi, III
County Administrator

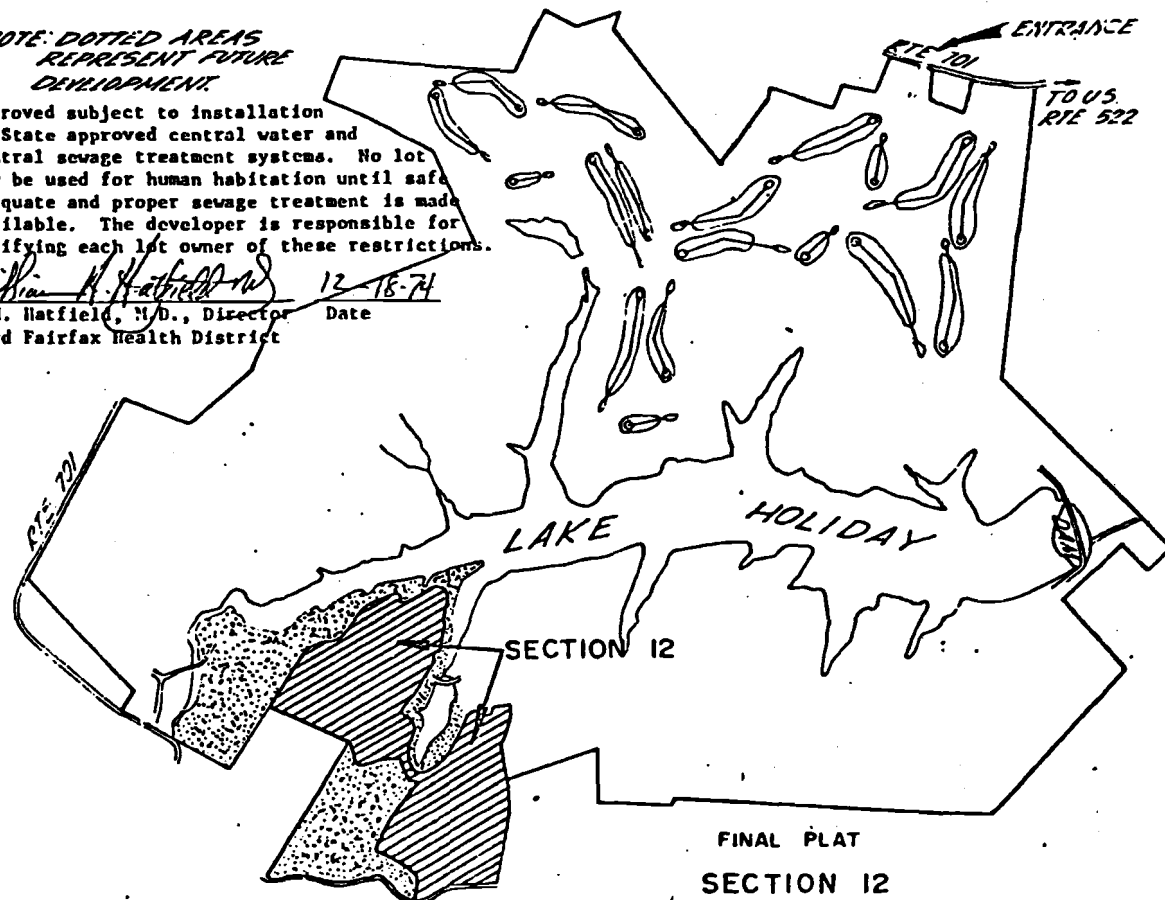
W. H. Jones
W. H. Jones
Engineer-Director
Frederick County Sanitation Authority

NOTE: DOTTED AREAS
REPRESENT FUTURE
DEVELOPMENT.

Approved subject to installation of State approved central water and central sewage treatment systems. No lot may be used for human habitation until safe adequate and proper sewage treatment is made available. The developer is responsible for notifying each lot owner of these restrictions.

William H. Hatfield
W.H. Hatfield, M.D., Director
Lord Fairfax Health District

12-18-74
Date



TOTAL AREA THIS SECTION
108.35 ACES

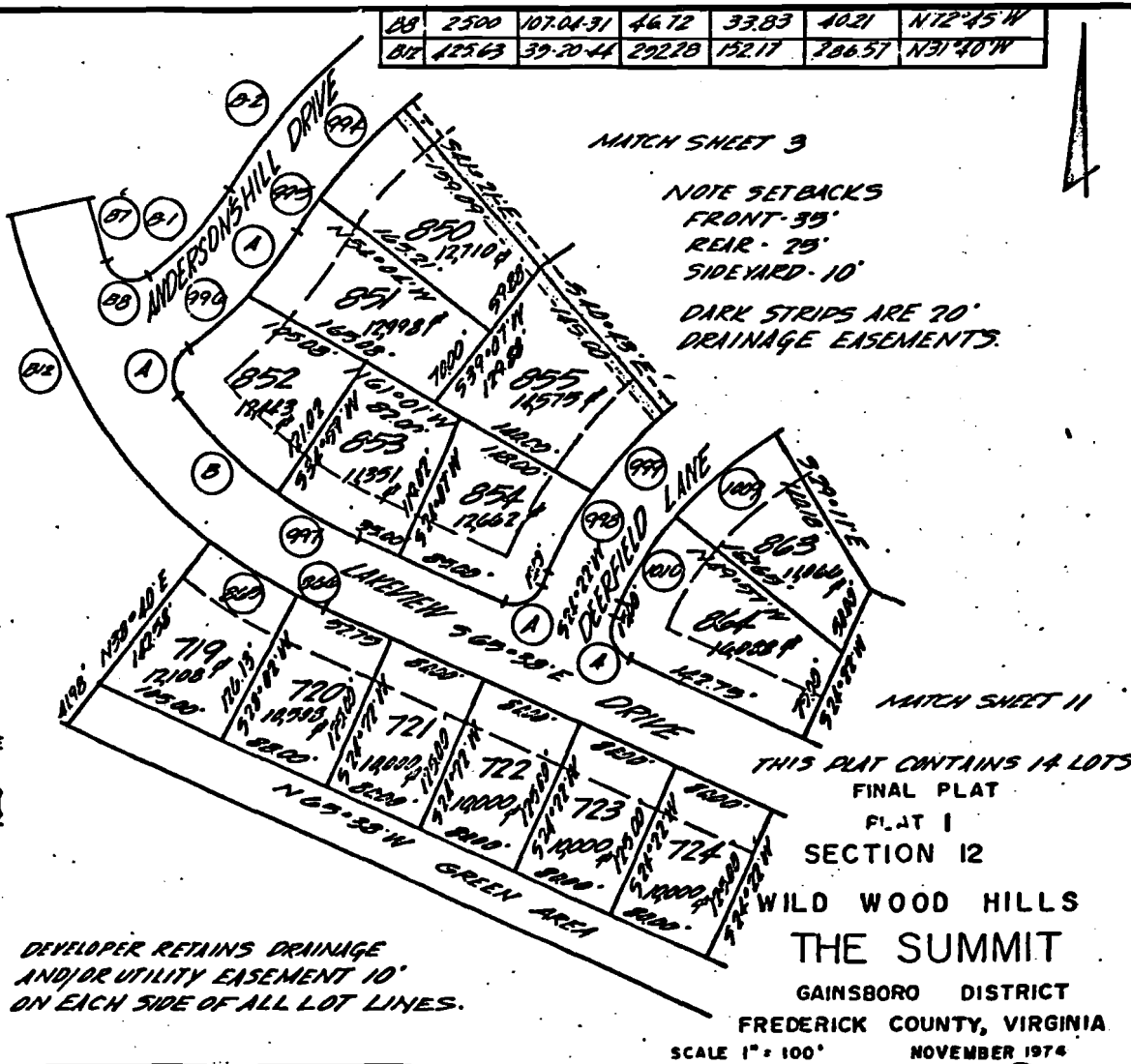

FINAL PLAT
SECTION 12
WILD WOOD HILLS
THE SUMMIT
GAINSBORO DISTRICT
FREDERICK COUNTY, VIRGINIA

CURVE DATA

| NO | RADIUS | DELTA | ARC | TANGENT | CHORD | CH BEARING |
|------|--------|-----------|-------|---------|-------|------------|
| 850 | 12563 | 00-57-57 | 7894 | 59.99 | 7883 | N56°59'W |
| 856 | 12563 | 00-59-40 | 7721 | 19.61 | 2721 | N03°45'W |
| 996 | 11208 | 03-20-55 | 9600 | 48.22 | 9578 | N13°57'E |
| 995 | 11208 | 00-10-10 | 3020 | 1301 | 2999 | N85°11'E |
| A | 30452 | 011-17-47 | 6020 | 3010 | 9990 | S30°45'W |
| 990 | 30452 | 01-54-36 | 6326 | 5174 | 6315 | S20°21'W |
| A | 7500 | 04-12-43 | 4111 | 2691 | 3663 | N09°12'E |
| B | 36563 | 016-45-09 | 10691 | 9594 | 10653 | N06°17'W |
| 997 | 36563 | 00-58-09 | 7020 | 3311 | 6989 | N00°09'W |
| 998 | 36499 | 01-57-52 | 7020 | 3312 | 6989 | N80°11'E |
| A | 7500 | 00-00-00 | 3927 | 2900 | 3990 | S00°22'W |
| 999 | 36499 | 03-17-11 | 3020 | 1018 | 7882 | N42°59'E |
| 1004 | 36499 | 020-06-10 | 10200 | 9052 | 9989 | N80°31'E |
| 1005 | 36499 | 016-05-01 | 8000 | 4027 | 7974 | N52°25'E |
| A | 7500 | 00-00-00 | 3927 | 2900 | 3996 | N70°38'W |
| B1 | 24432 | 020-30-01 | 8792 | 4444 | 8744 | S43°25'W |
| B2 | 11208 | 030-28-25 | 25026 | 12844 | 24734 | N48°17'E |
| B7 | 36553 | 07-12-56 | 4605 | 2305 | 4602 | N15°36'W |

SURVEYOR'S CERTIFICATE

I HEREBY CERTIFY THAT THE PLAN SHOWN HEREON IS CORRECT AND THAT IT IS A SUBDIVISION OF THE PROPERTY ACQUIRED BY LAKE HOLIDAY ESTATES, INC. FROM LAKE HOLIDAY ASSOCIATES BY DEED DATED AUGUST 11, 1972 OF RECORD IN THE CLERK'S OFFICE OF THE CIRCUIT COURT OF FREDERICK COUNTY, VIRGINIA IN DEED BOOK 395 AT PAGE 73 AND INSTRUMENT 2410 AND FROM L. HAROLD MOSS AND C. EUGENE BAYLESS, PARTNERS, TO LAKE HOLIDAY ESTATES, INC. BY DEED DATED 26 AUG 1974 OF RECORD IN THE CLERK'S OFFICE OF THE CIRCUIT COURT OF FREDERICK COUNTY, VIRGINIA IN DEEDBOOK 434 AT PAGE 650 AND INSTRUMENT 3290.



CURVE DATA

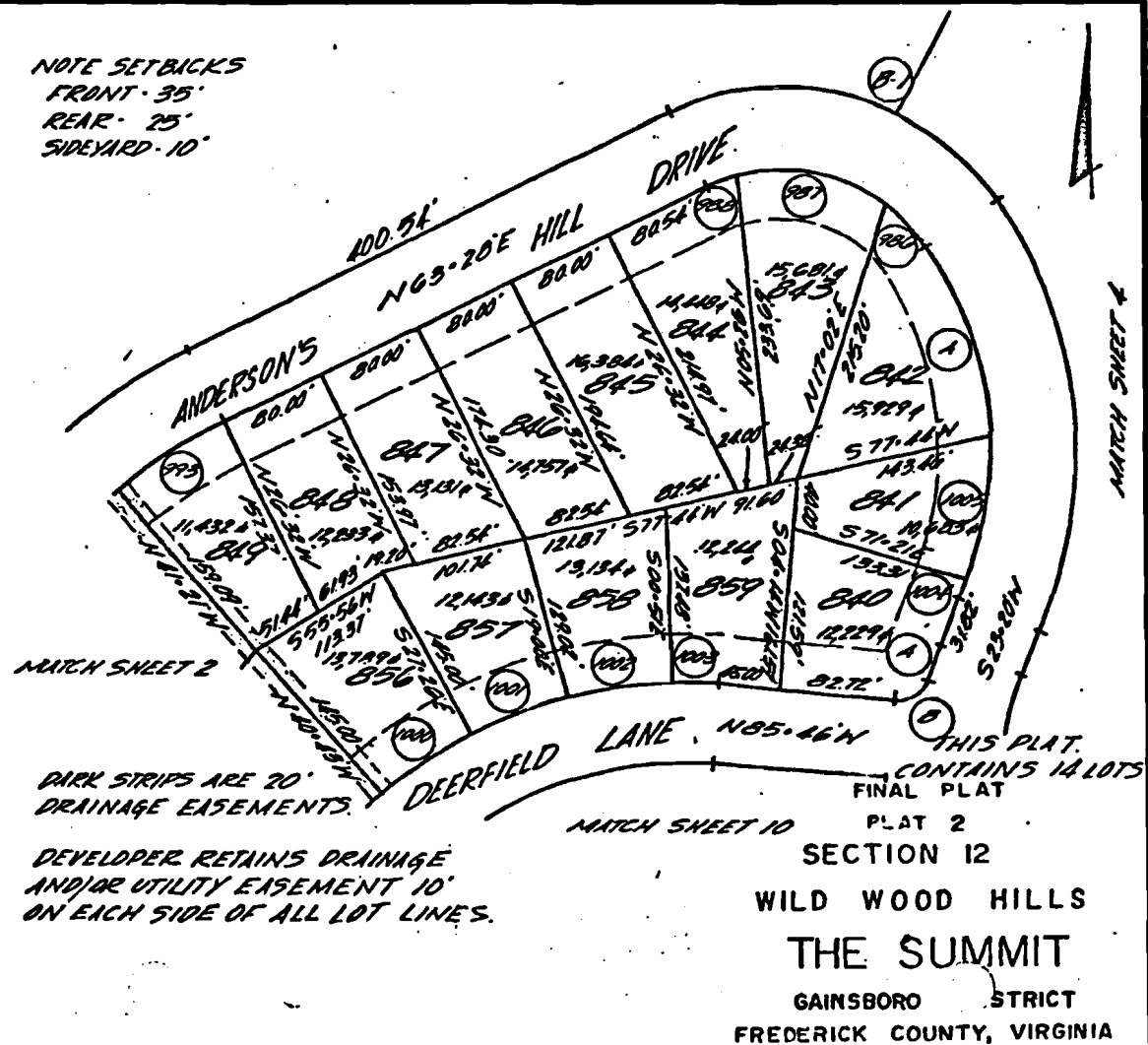
| NO | RADIUS | DELTA | ARC | TANGENT | CHORD | CH BEARING |
|-----|---------|------------|---------|---------|---------|------------|
| 286 | 128.13' | 019°31'31" | 43.70' | 21.07' | 43.49' | S 43°15'E |
| A | 281.46' | 036°21'43" | 153.00' | 78.36' | 151.20' | S 18°15'E |
| 287 | 128.13' | 051°25'38" | 115.00' | 61.70' | 111.18' | S 78°44'E |
| 288 | 128.13' | 012°04'25" | 27.00' | 13.55' | 26.45' | N 69°31'E |
| 293 | 412.00' | 012°51'15" | 92.45' | 46.42' | 92.26' | N 57°03'E |
| 100 | 344.99' | 013°17'11" | 80.00' | 40.18' | 79.82' | N 55°56'E |
| 101 | 344.99' | 013°17'11" | 80.00' | 40.18' | 79.82' | N 69°13'E |
| 102 | 344.99' | 013°17'11" | 80.00' | 40.18' | 79.82' | N 82°30'E |
| 103 | 344.99' | 005°05'33" | 30.66' | 15.33' | 30.65' | S 88°17'E |
| 104 | 281.46' | 003°24'33" | 17.10' | 8.56' | 17.10' | S 21°38'N |
| A | 220.00' | 006°08'03" | 29.56' | 11.77' | 23.55' | N 20°16'E |
| B | 25.00' | 011°01'52" | 33.61' | 17.81' | 31.14' | S 55°43'N |
| 105 | 281.46' | 021°55'17" | 115.00' | 58.28' | 114.21' | S 08°28'N |
| B-1 | 188.13' | 054°17'03" | 178.79' | 96.79' | 172.14' | S 89°18'E |

SURVEYOR'S CERTIFICATE

I HEREBY CERTIFY THAT THE PLAN SHOWN HEREON IS CORRECT AND THAT IT IS A SUBDIVISION OF THE PROPERTY ACQUIRED BY LAKE HOLIDAY ESTATES, INC. FROM LAKE HOLIDAY ASSOCIATES BY DEED DATED AUGUST 11, 1972 OF RECORD IN THE CLERK'S OFFICE OF THE CIRCUIT COURT OF FREDERICK COUNTY, VIRGINIA IN DEED BOOK 395 AT PAGE 73 AND INSTRUMENT NO. 54-17-3 (A) 793 AND FROM L. HAROLD MOSS AND C. EUGENE BATTISS, PARTNERS, TO LAKE HOLIDAY ESTATES, INC. BY DEED DATED 26 AUG 1975 OF RECORD IN THE CLERK'S OFFICE OF THE CIRCUIT COURT OF FREDERICK COUNTY, VIRGINIA IN DEED BOOK 434 AT PAGE 650 AND INSTRUMENT 3290.

JAMES C. WILKINS
 CERTIFICATE NO.
 54-17-3 (A) 793
 CERTIFIED LAND SURVEYOR

NOTE SETBACKS
 FRONT - 35'
 REAR - 25'
 SIDEYARD - 10'

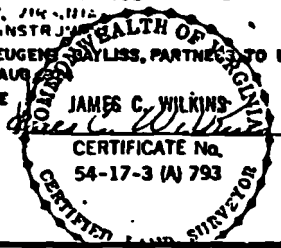


CURVE DATA

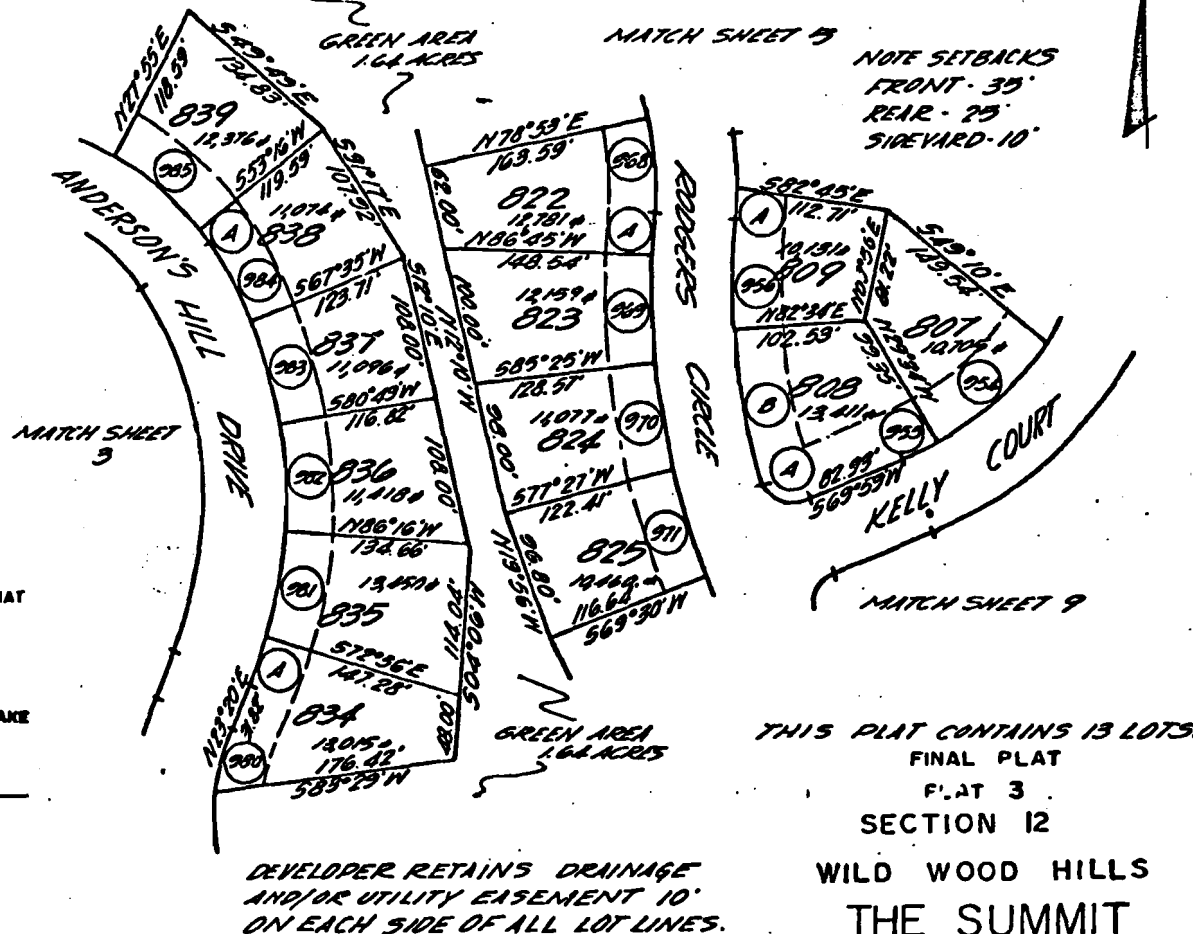
| NO | RADIUS | DELTA | ARC | TANGENT | CHORD | CM BEARING |
|-----|---------|------------|---------|---------|---------|------------|
| 956 | 217.91' | 027°36'25" | 105.00' | 53.54' | 103.99' | S48°42'N |
| 953 | 217.91' | 027°29'09" | 28.47' | 14.26' | 28.45' | S66°15'N |
| A | 25.00' | 016°23'56" | 42.06' | 27.96' | 37.27' | N64°49'N |
| B | 518.50' | 010°39'54" | 96.51' | 48.40' | 96.37' | N08°17'N |
| 956 | 518.50' | 009°01'44" | 81.63' | 40.90' | 81.95' | N04°31'E |
| A | 301.44' | 004°54'54" | 26.03' | 13.03' | 26.03' | S03°36'N |
| 968 | 241.44' | 017°11'46" | 71.46' | 36.51' | 71.19' | S02°31'E |
| A | 578.50' | 002°49'39" | 28.55' | 14.28' | 28.55' | N04°40'E |
| 969 | 578.50' | 007°50'10" | 79.12' | 39.62' | 79.06' | N00°40'N |
| 970 | 578.50' | 007°58'00" | 80.44' | 40.28' | 80.37' | N00°36'N |
| 971 | 578.50' | 007°56'46" | 80.15' | 40.16' | 80.08' | N16°32'N |
| 980 | 168.00' | 017°10'39" | 47.99' | 24.18' | 47.81' | N14°45'E |
| A | 347.46' | 006°16'28" | 38.06' | 19.04' | 38.02' | S20°12'N |
| 981 | 347.46' | 013°19'36" | 80.02' | 40.57' | 80.64' | S10°21'N |
| 982 | 347.46' | 012°55'37" | 78.39' | 39.36' | 78.23' | S02°43'E |
| 983 | 347.46' | 013°13'57" | 80.25' | 40.30' | 80.07' | S15°48'E |
| 984 | 347.46' | 011°06'43" | 67.12' | 33.66' | 67.01' | S27°57'E |
| A | 188.13' | 003°42'20" | 10.64' | 5.32' | 10.63' | S35°06'E |

SURVEYOR'S CERTIFICATE

I HEREBY CERTIFY THAT THE PLAN SHOWN HEREON IS CORRECT AND THAT IT IS A SUBDIVISION OF THE PROPERTY ACQUIRED BY LAKE HOLIDAY ESTATES, INC. FROM LAKE HOLIDAY ASSOCIATES BY DEED DATED AUGUST 11, 1972 OF RECORD IN THE CLERK'S OFFICE OF THE CIRCUIT COURT OF FREDERICK COUNTY, VIRGINIA IN DEED BOOK 395 AT PAGE 73 AND INSTRUMENT NO. 2410 AND FROM L. HAROLD MOSS AND C. EUGENE WATLINS, PARTNERS TO LAKE HOLIDAY ESTATES, INC. BY DEED DATED 26 AUGUST 1972 OF RECORD IN THE CLERK'S OFFICE OF THE CIRCUIT COURT OF FREDERICK COUNTY, VIRGINIA IN DEED BOOK 434 AT PAGE 630 AND INSTRUMENT 3290.



395 188.13 25-21-01 83.24 42.31 82.56 549.24'E



NOTE SETBACKS
FRONT - 35'
REAR - 25'
SIDEYARD - 10'

THIS PLAT CONTAINS 13 LOTS.
FINAL PLAT

PLAT 3
SECTION 12

WILD WOOD HILLS
THE SUMMIT

GAINSBORO DISTRICT
FREDERICK COUNTY, VIRGINIA


SCALE 1" = 100' NOVEMBER 1974

CURVE DATA

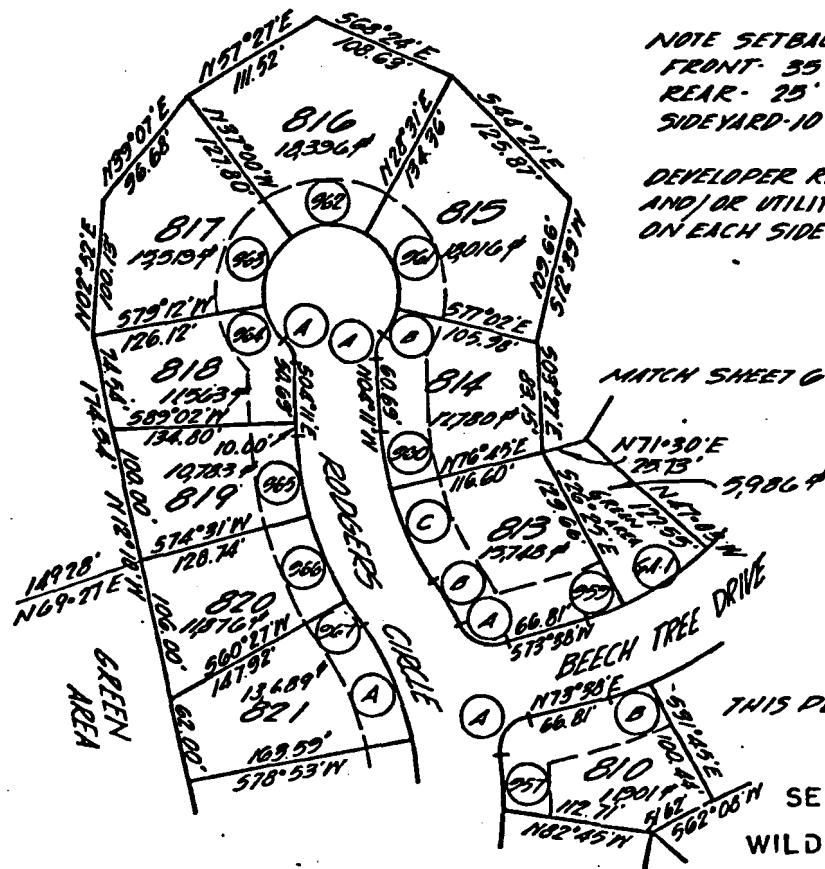
| NO | RADIUS | DELTA | ARC | TANGENT | CHORD | CM BEARING |
|-----|--------|-----------|-------|---------|-------|------------|
| 957 | 301.44 | 207.4735 | 41.00 | 20.53 | 40.97 | S02°46'E |
| A | 2500 | 200.18-01 | 35.04 | 21.09 | 37.74 | N33°29'E |
| B | 249.40 | 206.00-44 | 26.17 | 13.10 | 26.16 | S70°38'W |
| 959 | 189.40 | 205.94-41 | 29.46 | 14.76 | 29.43 | S69°11'W |
| A | 2500 | 200.18-01 | 35.04 | 21.09 | 37.74 | N66°13'W |
| B | 301.44 | 207.44-09 | 38.07 | 19.06 | 38.04 | S29°41'E |
| C | 277.10 | 220.02-42 | 79.45 | 40.14 | 79.05 | N23°17'W |
| 960 | 277.10 | 229.04-49 | 35.99 | 18.03 | 35.95 | N08°13'W |
| A | 2500 | 212.50-01 | 18.69 | 9.81 | 18.76 | N17°14'E |
| B | 3000 | 225.41-21 | 22.42 | 11.40 | 22.23 | S25°49'W |
| 961 | 5000 | 274.27-21 | 62.98 | 37.99 | 60.50 | S24°16'E |
| 962 | 5000 | 225.30-36 | 57.17 | 32.17 | 54.10 | N85°11'E |
| 963 | 5000 | 265.48-13 | 93.68 | 51.12 | 92.84 | N21°07'E |
| 964 | 5000 | 236.12-40 | 31.60 | 14.35 | 31.08 | N78°54'W |
| A | 2500 | 212.50-01 | 18.69 | 9.81 | 18.76 | S25°36'E |
| 965 | 287.10 | 211.17-53 | 26.61 | 28.40 | 56.52 | N09°30'W |
| 966 | 287.10 | 214.04-45 | 70.55 | 35.45 | 70.37 | N22°31'W |
| 967 | 207.10 | 203.44-53 | 18.78 | 9.59 | 18.70 | N31°26'W |

SURVEYOR'S CERTIFICATE

I HEREBY CERTIFY THAT THE PLAN SHOWN HEREON IS CORRECT AND THAT IT IS A SUBDIVISION OF THE PROPERTY ACQUIRED BY LAKE HOLIDAY ESTATES, INC. FROM LAKE HOLIDAY ASSOCIATES BY DEED DATED AUGUST 11, 1972 OF RECORD IN THE CLERK'S OFFICE OF THE CIRCUIT COURT OF FREDERICK COUNTY, VIRGINIA, IN DEED BOOK 395 AT PAGE 73 AND INSTRUMENT 2410 AND FROM L. HAROLD MOSS AND C. EUGENE BAYLISS, PARTNERS, TO LAKE HOLIDAY ESTATES, INC. BY DEED DATED 28 AUGUST 1974 OF RECORD IN THE CLERK'S OFFICE OF THE CIRCUIT COURT OF FREDERICK COUNTY, VIRGINIA IN DEED BOOK 434 AT PAGE 650 AND INSTRUMENT 3280.



| | | | | | | |
|-----|--------|-----------|-------|-------|-------|----------|
| A | 241.44 | 222.10-49 | 93.47 | 47.33 | 92.89 | S22°13'E |
| 641 | 189.40 | 221.10-31 | 70.00 | 35.40 | 69.60 | S54°08'W |



NOTE SETBACKS
FRONT- 35'
REAR- 25'
SIDEYARD- 10'

DEVELOPER RETAINS DRAINAGE
AND/OR UTILITY EASEMENT 10'
ON EACH SIDE OF ALL LOT LINES.

THIS PLAT CONTAINS 10 LOTS
FINAL PLAT
PLAT 4
SECTION 12

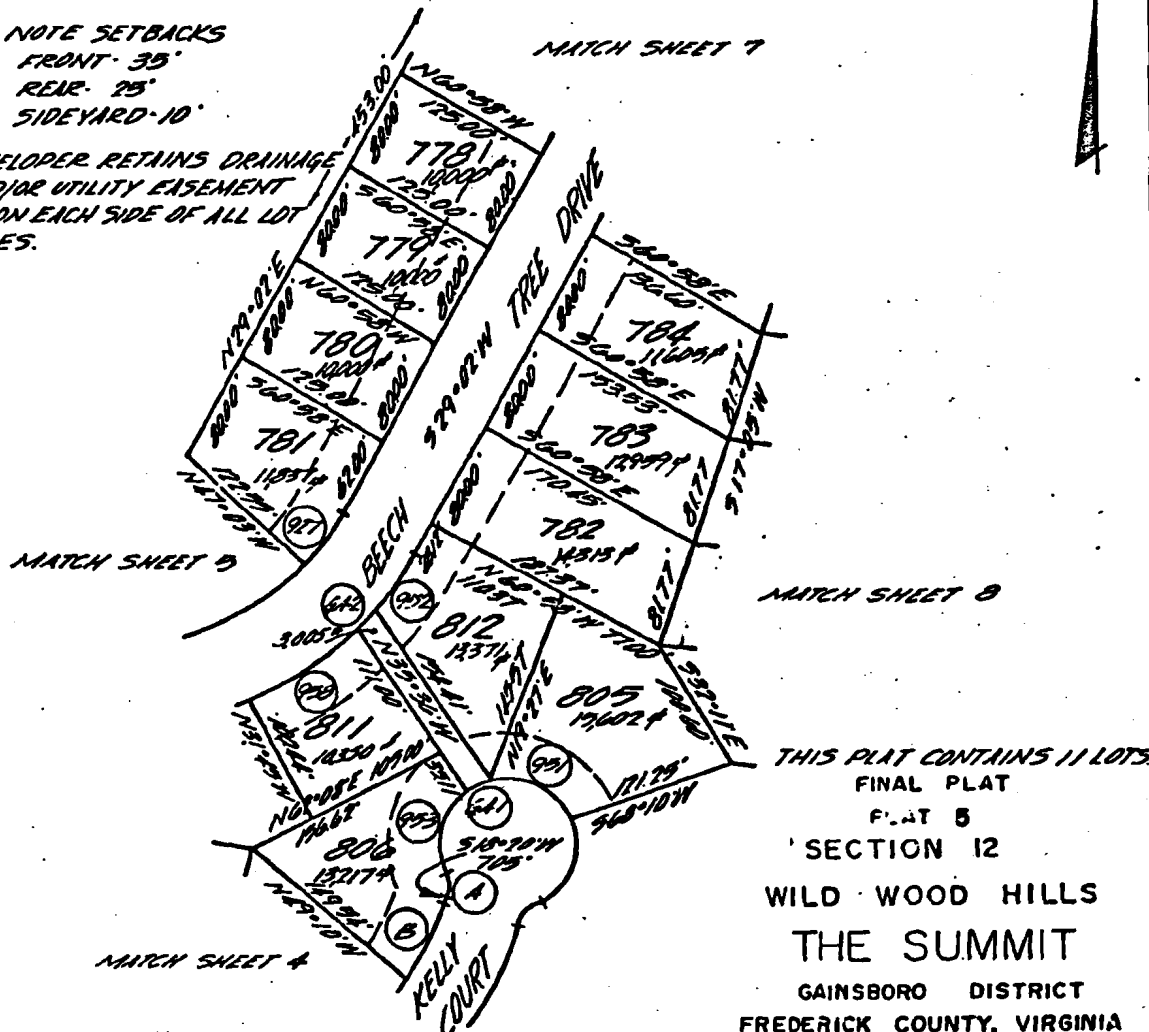
WILD WOOD HILLS
THE SUMMIT
GAINSBORO DISTRICT
FREDERICK COUNTY, VIRGINIA

[illegible]

I HEREBY CERTIFY THAT THE PLAN SHOWN HEREON IS CORRECT AND THAT IT IS A SUBDIVISION OF THE PROPERTY ACQUIRED BY LAKE HOLIDAY ESTATES, INC. FROM LAKE HOLIDAY ASSOCIATES BY DEED DATED AUGUST 11, 1972 OF RECORD IN THE CLERK'S OFFICE OF THE CIRCUIT COURT OF FREDERICK COUNTY, VIRGINIA IN DEED BOOK 395 AT PAGE 73 AND INSTRUMENT BALTH OF 2410 AND FROM L. HAROLD MOSS AND C. EUGENE SAYLISS, PARTNERS TO LAKE HOLIDAY ESTATES, INC. BY DEED DATED 26 AUGUST 1974 OF RECORD IN THE CLERK'S OFFICE OF THE CIRCUIT COURT OF FREDERICK COUNTY, VIRGINIA IN DEEDBOOK 434 AT PAGE 650 AND INSTRUMENT 3290.

JAMES C. WILKINS
J.C. Wilkins
CERTIFICATE No.
54-17-3 (A) 793

MATCH SHEET 7



THIS PLAT CONTAINS 11 LOTS
FINAL PLAT
PLAT 5
SECTION 12
WILD WOOD HILLS
THE SUMMIT

GAINSBORO DISTRICT
FREDERICK COUNTY, VIRGINIA

SCALE 1" = 100'

NOVEMBER 1974

CURVE DATA

| NO | RADIUS | DELTA | ARC | TANGENT | CHORD | CM BEARING |
|-----|--------|------------|--------|---------|--------|------------|
| 718 | 190.78 | 076°26'18" | 88.05 | 44.91 | 87.25 | 508°05'E |
| 719 | 190.78 | 076°33'35" | 88.44 | 45.03 | 87.65 | 534°35'E |
| 710 | 190.78 | 077°37'19" | 91.97 | 46.90 | 91.09 | 501°48'E |
| 711 | 190.78 | 076°20'33" | 2001 | 1001 | 2000 | 578°29'E |
| 712 | 190.78 | 075°59'43" | 79.92 | 40.54 | 79.92 | N86°31'E |
| 713 | 190.78 | 076°34'35" | 81.48 | 41.05 | 81.09 | N61°14'E |
| 714 | 190.78 | 078°54'44" | 62.97 | 31.73 | 62.69 | N38°29'E |
| 715 | 190.78 | 072°20'37" | 51.00 | 25.93 | 50.68 | N40°12'E |
| 716 | 190.78 | 111°43'06" | 255.00 | 127.86 | 264.43 | 572°46'E |
| 717 | 190.78 | 072°07'55" | 50.33 | 25.48 | 50.02 | 505°53'E |

SURVEYOR'S CERTIFICATE

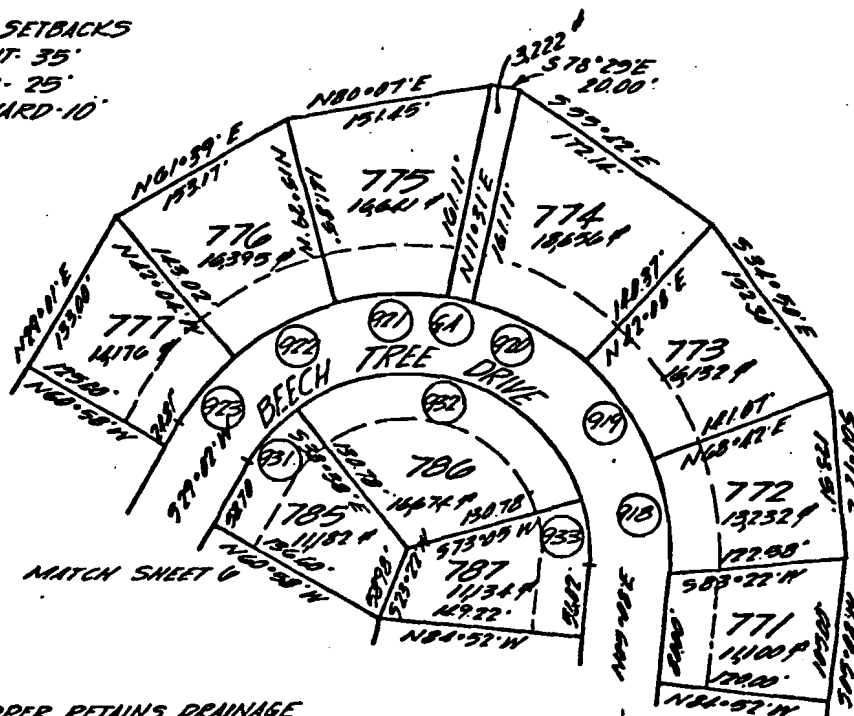
I HEREBY CERTIFY THAT THE PLAN SHOWN HEREON IS CORRECT AND THAT IT IS A SUBDIVISION OF THE PROPERTY ACQUIRED BY LAKE HOLIDAY ESTATES, INC. FROM LAKE HOLIDAY ASSOCIATES BY DEED DATED AUGUST 11, 1972 OF RECORD IN THE CLERK'S OFFICE OF THE CIRCUIT COURT OF FREDERICK COUNTY, VIRGINIA IN DEED BOOK 395 AT PAGE 73 AND INSTRUMENT 2410 AND FROM L. HAROLD MOSS AND C. EUGEN BAYLISS, PARTNERS TO LAKE HOLIDAY ESTATES, INC. BY DEED DATED 26 AUG 1974 OF RECORD IN THE CLERK'S OFFICE OF THE CIRCUIT COURT OF FREDERICK COUNTY, VIRGINIA IN DEED BOOK 434 AT PAGE 650 AND INSTRUMENT 3290.

JAMES C. WILKES

54-17-3 (A) 793

CERTIFIED LAND SURVEYOR

NOTE SETBACKS
FRONT - 35'
REAR - 25'
SIDEYARD - 10'



DEVELOPER RETAINS DRAINAGE
AND/OR UTILITY EASEMENT 10'
ON EACH SIDE OF ALL LOT LINES.

THIS PLAT CONTAINS
MATCH SHEET B 10 LOTS.

FINAL PLAT

PLAT 6

SECTION 12

WILD WOOD HILLS

THE SUMMIT


GAINSBORO DISTRICT

CURVE DATA

| NO | RADIUS | DELTA | ARC | TANGENT | CHORD | CH BEARING |
|-----|--------|-----------|--------|---------|--------|------------|
| 911 | 133.58 | 010-01-02 | 75.93 | 38.06 | 75.84 | S21-57°N |
| 912 | 133.58 | 012-50-45 | 97.21 | 49.81 | 97.01 | S16-31°N |
| 913 | 133.58 | 001-57-12 | 37.40 | 18.75 | 37.17 | S07-37°N |
| 914 | 373.50 | 012-02-22 | 78.50 | 39.40 | 78.36 | S11-09°N |
| 915 | 373.50 | 005-47-31 | 102.28 | 51.82 | 102.65 | S25-04°N |
| 916 | 277.92 | 014-05-12 | 68.57 | 34.16 | 68.40 | S25-24°N |
| A | 35.00 | 007-50-00 | 18.69 | 9.81 | 18.86 | N39-45°E |
| 950 | 50.00 | 002-51-33 | 72.42 | 14.23 | 66.26 | S19-40°N |

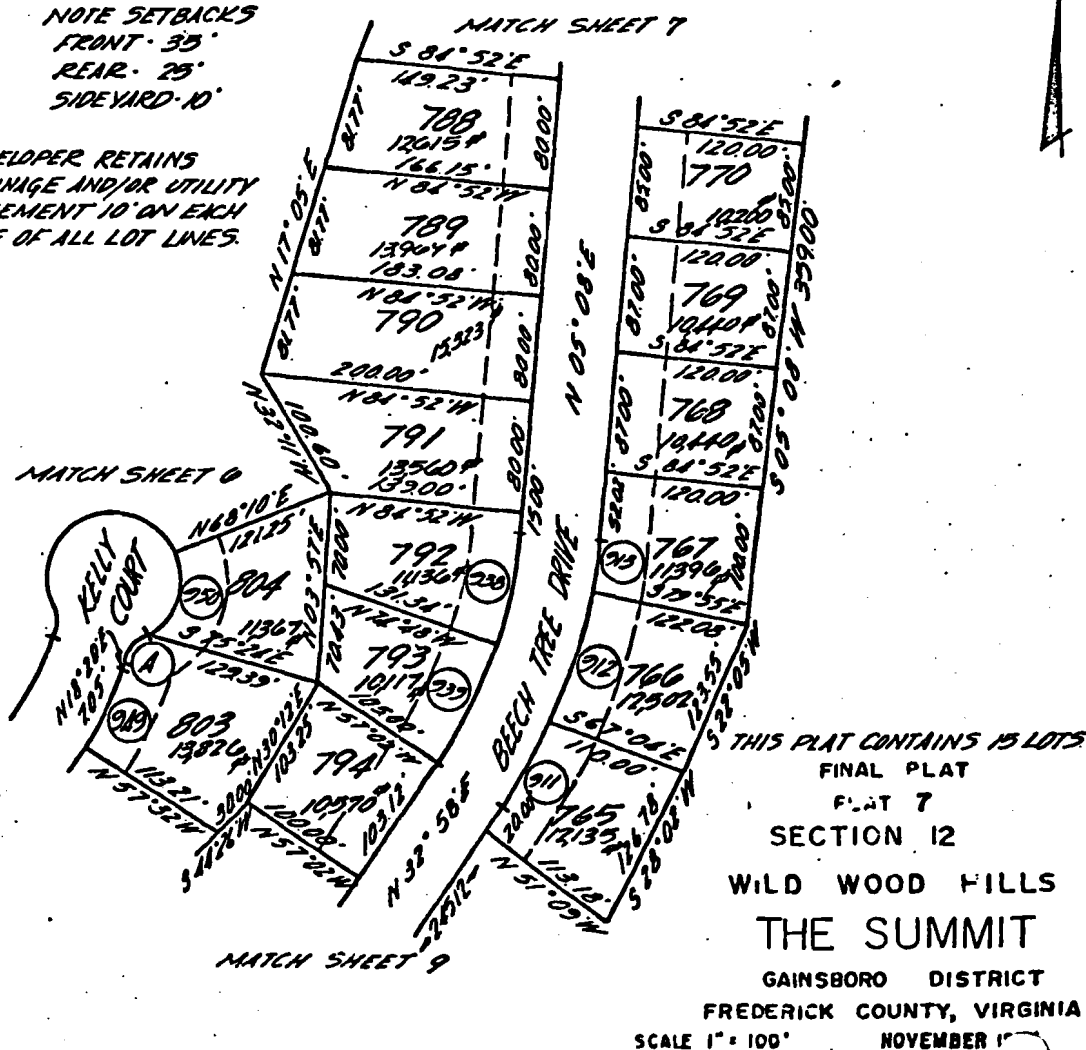
SURVEYOR'S CERTIFICATE

I HEREBY CERTIFY THAT THE PLAN SHOWN HEREON IS CORRECT AND THAT IT IS A SUBDIVISION OF THE PROPERTY ACQUIRED BY LAKE HOLIDAY ESTATES, INC. FROM LAKE HOLIDAY ASSOCIATES BY DEED DATED AUGUST 11, 1972 OF RECORD IN THE CLERK'S OFFICE OF THE CIRCUIT COURT OF FREDERICK COUNTY, VIRGINIA IN DEED BOOK 395 AT PAGE 73 AND INSTRUMENT 3290. ALSO FROM L. HAROLD MOSS AND C. EUGENE SATLIS, PARTNERS TO LAKE HOLIDAY ESTATES, INC. BY DEED DATED 26 AUG. 1972 OF RECORD IN THE CLERK'S OFFICE OF THE CIRCUIT COURT OF FREDERICK COUNTY, VIRGINIA IN DEED BOOK 434 AT PAGE 650 AND INSTRUMENT 3290.



NOTE SETBACKS
FRONT - 35'
REAR - 25'
SIDEYARD - 10'

DEVELOPER RETAINS
DRAINAGE AND/OR UTILITY
EASEMENT 10' ON EACH
SIDE OF ALL LOT LINES.




CURVE DATA

| NO | RADIUS | DELTA | ARC | TANGENT | CHORD | CH BEARING |
|-----|--------|----------|-------|---------|-------|------------|
| 947 | 53.70 | 024.4707 | 13.05 | 21.54 | 13.04 | S39°22'N |
| 948 | 53.70 | 023.2707 | 12.01 | 20.25 | 11.74 | S44°25'N |
| 949 | 53.70 | 022.4219 | 11.12 | 20.09 | 11.08 | S54°51'N |
| A | 25.00 | 040.0000 | 39.27 | 25.00 | 35.36 | N77°08'N |
| 946 | 518.50 | 005.1344 | 51.85 | 25.94 | 51.82 | N29°16'N |
| A | 25.00 | 046.2546 | 42.06 | 27.90 | 37.27 | N21°47'E |
| 947 | 277.92 | 018.5915 | 90.48 | 45.65 | 90.08 | S60°40'N |
| 948 | 277.92 | 018.5157 | 91.51 | 46.77 | 91.10 | S61°54'N |
| 949 | 518.50 | 008.0450 | 81.59 | 40.86 | 81.57 | N34°32'N |
| 947 | 518.50 | 013.3347 | 89.28 | 47.99 | 89.97 | N30°21'N |
| 948 | 25.00 | 090.0000 | 39.27 | 25.00 | 35.36 | S72°52'N |
| B-1 | 573.70 | 006.5322 | 69.00 | 34.54 | 68.96 | S36°25'N |

SURVEYOR'S CERTIFICATE

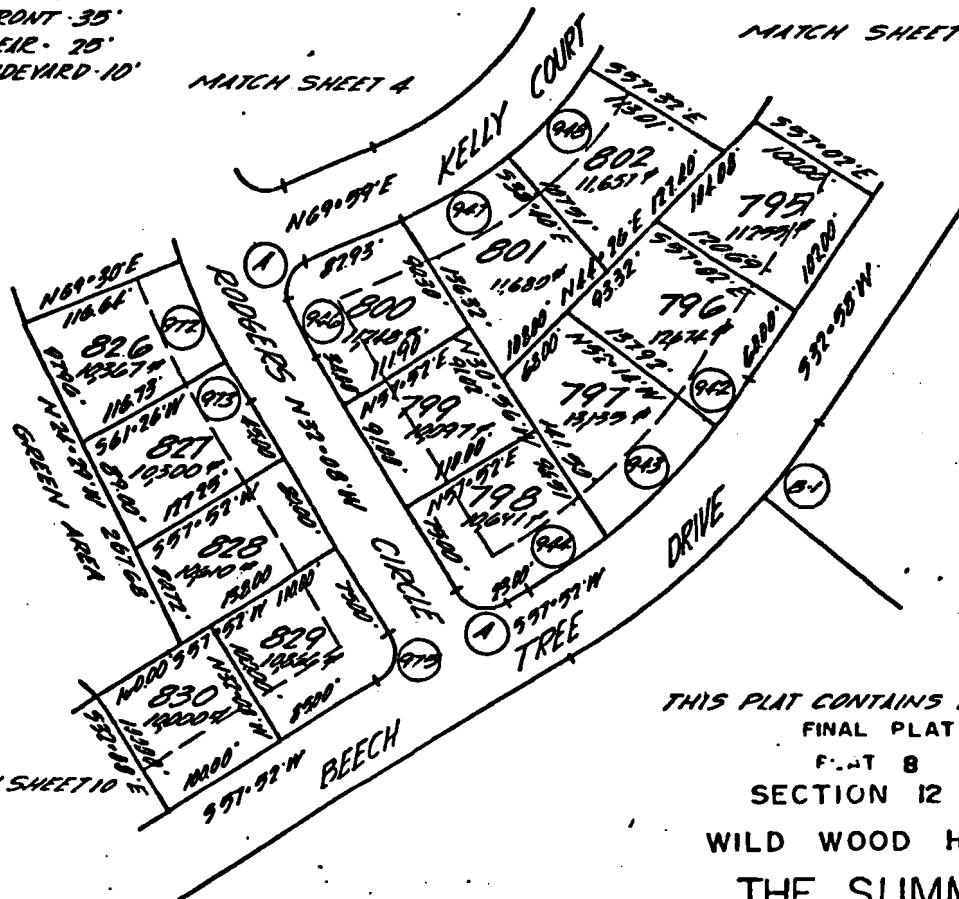
I HEREBY CERTIFY THAT THE PLAN SHOWN HEREON IS CORRECT AND THAT IT IS A SUBDIVISION OF THE PROPERTY ACQUIRED BY LAKE HOLIDAY ESTATES, INC. FROM LAKE HOLIDAY ASSOCIATES BY DEED DATED AUGUST 11, 1972 OF RECORD IN THE CLERK'S OFFICE OF THE CIRCUIT COURT OF FREDERICK COUNTY, VIRGINIA IN DEED BOOK 395 AT PAGE 73 AND INSTRUMENT 3290 AND FROM L. HAROLD MOSS AND C. EUGENE DAYLIS, PARTNERS TO LAKE HOLIDAY ESTATES, INC. BY DEED DATED 26 AUGUST 1974 OF RECORD IN THE CLERK'S OFFICE OF THE CIRCUIT COURT OF FREDERICK COUNTY, VIRGINIA IN DEEDBOOK 434 AT PAGE 650 AND INSTRUMENT 3290.



NOTE SETBACKS
FRONT - 35'
REAR - 25'
SIDEYARD - 10'

MATCH SHEET 4

MATCH SHEET 8



THIS PLAT CONTAINS 13 LOTS.

FINAL PLAT

PLAT 8

SECTION 12

WILD WOOD HILLS

THE SUMMIT

GAINSBORO DISTRICT

FREDERICK COUNTY, VIRGINIA

MADE 12-1-1974


DEVELOPER RETAINS DRAINAGE
AND/OR UTILITY EASEMENT 10'
ON EACH SIDE OF ALL LOT LINES.

CURVE DATA

| NO | RADIUS | DELTA | ARC | TANGENT | CHORD | CH BEARING |
|------|---------|-----------|---------|---------|---------|------------|
| 977 | 25.00' | 003-06-30 | 36.26' | 22.16' | 33.17' | N80-35'N |
| A | 251.57' | 000-07-45 | 79.83' | 44.02' | 79.73' | S44-06'E |
| 978 | 251.57' | 009-50-09 | 77.61' | 38.90' | 77.51' | S54-05'E |
| 979 | 251.57' | 001-16-29 | 10.05' | 5.02' | 10.05' | S59-38'E |
| A | 100.00' | 020-34-49 | 57.58' | 29.06' | 57.19' | N49-51'W |
| 1000 | 25.00' | 10-33-42 | 61.70' | 71.38' | 47.19' | S76-20'E |
| A | 270.08' | 015-34-20 | 59.56' | 29.96' | 59.38' | N12-23'N |
| 1007 | 284.99' | 013-34-16 | 67.50' | 33.91' | 67.35' | N87-27'E |
| 1008 | 284.99' | 020-40-16 | 100.00' | 50.52' | 99.49' | N70-37'E |
| 1017 | 391.57' | 013-13-39 | 90.40' | 45.40' | 90.20' | S46-21'E |
| A | 25.00' | 005-19-30 | 37.45' | 23.34' | 34.04' | S03-11'N |
| B | 308.97' | 010-09-39 | 68.17' | 34.58' | 68.08' | N41-01'E |
| 1018 | 391.57' | 007-10-50 | 58.80' | 29.03' | 49.97' | S56-37'E |
| 1019 | 330.08' | 017-55-01 | 68.06' | 34.72' | 68.58' | N54-19'W |
| 1020 | 330.08' | 021-12-32 | 81.46' | 41.20' | 81.00' | N31-45'N |
| 541 | 168.03' | 025-54-30 | 120.13' | 67.72' | 126.73' | N16-46'W |

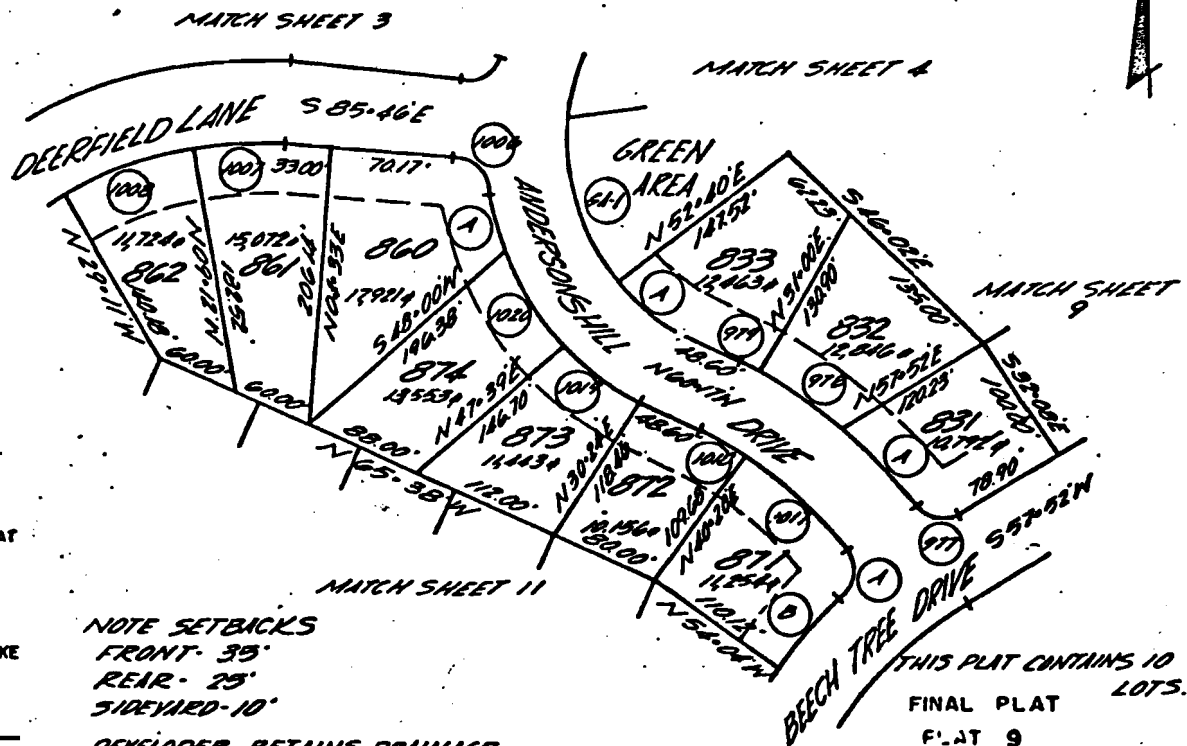
SURVEYOR'S CERTIFICATE

I HEREBY CERTIFY THAT THE PLAN SHOWN HEREON IS CORRECT AND THAT IT IS A SUBDIVISION OF THE PROPERTY ACQUIRED BY LAKE HOLIDAY ESTATES, INC. FROM LAKE HOLIDAY ASSOCIATES BY DEED DATED AUGUST 11, 1972 OF RECORD IN THE CLERK'S OFFICE OF THE CIRCUIT COURT OF FREDERICK COUNTY, VIRGINIA IN DEED BOOK 395 AT PAGE 73 AND INSTRUMENT NO. 54-17-3 (A) 793 OF RECORD IN THE CLERK'S OFFICE OF THE CIRCUIT COURT OF FREDERICK COUNTY, VIRGINIA IN DEED BOOK 434 AT PAGE 650 AND INSTRUMENT 3290.



NOTE SETBACKS
FRONT - 35'
REAR - 25'
SIDEYARD - 10'

DEVELOPER RETAINS DRAINAGE
AND/OR UTILITY EASEMENT 10'
ON EACH SIDE OF ALL LOT LINES.



THIS PLAT CONTAINS 10
FINAL PLAT
PLAT 9
SECTION 12
WILD WOOD HILLS
THE SUMMIT
GAINSBORO DISTRICT
FREDERICK COUNTY, VIRGINIA
SCALE 1" = 100' NOVEMBER 1974

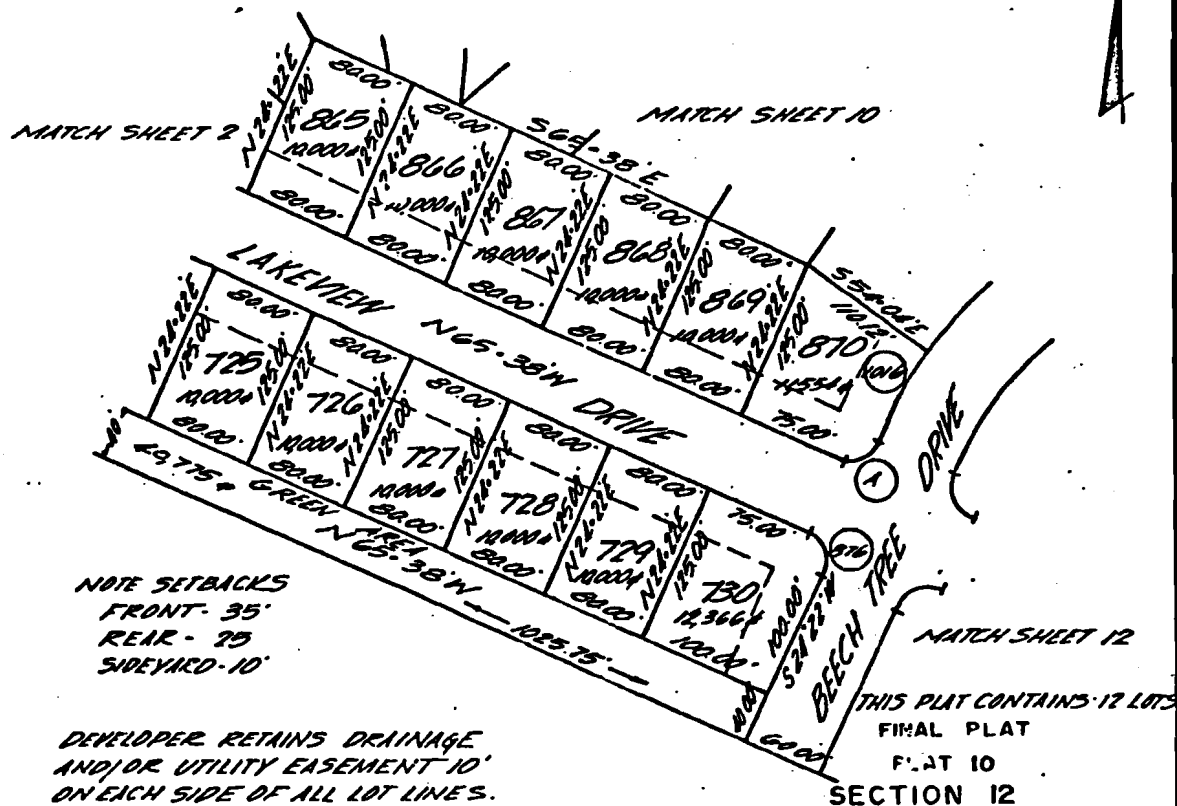
CURVE DATA

[illegible]

SURVEYOR'S CERTIFICATE

I HEREBY CERTIFY THAT THE PLAN SHOWN HEREON IS CORRECT AND THAT IT IS A SUBDIVISION OF THE PROPERTY ACQUIRED BY LAKE HOLIDAY ESTATES, INC. FROM LAKE HOLIDAY ASSOCIATES BY DEED DATED AUGUST 11, 1972 OF RECORD IN THE CLERK'S OFFICE OF THE CIRCUIT COURT OF FREDERICK COUNTY, VIRGINIA, INSTRUMENT IN DEED BOOK 395 AT PAGE 73 AND INSTRUMENT 2410 AND FROM L. HAROLD MOSS AND C. EUGENE BAYLISS, PARTNERS, TO LAKE HOLIDAY ESTATES, INC. BY DEED DATED 26 AUGUST 1974 OF RECORD IN THE CLERK'S OFFICE OF THE CIRCUIT COURT OF FREDERICK COUNTY, VIRGINIA IN DEEDBOOK 434 AT PAGE 650 AND INSTRUMENT 3290.

CLERK'S OFFICE OF THE
COMMONWEALTH OF VIRGINIA
INSTRUMENT
EUGENE BAYLISS, PARTNER, TO
JAMES C. WILKES
54-17-3 (A) 793
CERTIFIED LAND SURVEYOR



WILD WOOD HILLS

THE SUMMIT

GAINSBORO DISTRICT

FREDERICK COUNTY, VIRGINIA


SCALE 1" = 100' NOVEMBER 1974

CURVE DATA

| NO | RADIUS | DELTA | ARC | TANGENT | CHORD | CM BEARING |
|-----|--------|-----------|--------|---------|--------|------------|
| 577 | 2500 | 090-0000 | 39.77 | 2500 | 3536 | N69-32'E |
| 578 | 449.96 | 008-12-52 | 64.51 | 52.31 | 64.45 | N69-44'W |
| 579 | 449.96 | 010-07-52 | 79.52 | 59.85 | 79.42 | N78-51'W |
| 580 | 449.96 | 008-26-31 | 64.34 | 53.25 | 66.28 | N88-11'W |
| 581 | 359.96 | 009-51-35 | 67.08 | 53.62 | 67.00 | N87-29'W |
| 582 | 359.96 | 016-55-52 | 115.24 | 58.04 | 114.82 | N72-46'W |
| 583 | 2500 | 090-00-00 | 39.77 | 2500 | 3536 | N70-35'W |
| 584 | 328.96 | 008-58-55 | 101.98 | 59.00 | 101.89 | N83-52'E |
| 585 | 528.96 | 014-30-28 | 83.30 | 41.87 | 83.08 | N80-36'E |
| 586 | 528.96 | 002-01-19 | 20.75 | 10.12 | 20.25 | S56-51'W |
| 587 | 528.96 | 007-59-23 | 82.00 | 41.87 | 79.94 | S51-51'W |
| 588 | 528.96 | 007-59-23 | 82.00 | 41.87 | 79.94 | S43-51'W |

SURVEYOR'S CERTIFICATE

I HEREBY CERTIFY THAT THE PLAN SHOWN HEREON IS CORRECT AND THAT IT IS A SUBDIVISION OF THE PROPERTY ACQUIRED BY LAKE HOLIDAY ESTATES, INC. FROM LAKE HOLIDAY ASSOCIATES BY DEED DATED AUGUST 11, 1972 OF RECORD IN THE CLERK'S OFFICE OF THE CIRCUIT COURT OF FREDERICK COUNTY, VIRGINIA IN DEED BOOK 395 AT PAGE 73 AND INSTRUMENT 2410 AND FROM L. HAROLD MOSS AND C. EUGENE BAYLES, PARTNERS, TO HOLIDAY ESTATES, INC. BY DEED DATED 26 AUG. 1974 OF RECORD IN THE CLERK'S OFFICE OF THE CIRCUIT COURT OF FREDERICK COUNTY, VIRGINIA IN DEED BOOK 434 AT PAGE 650 AND INSTRUMENT 3290.

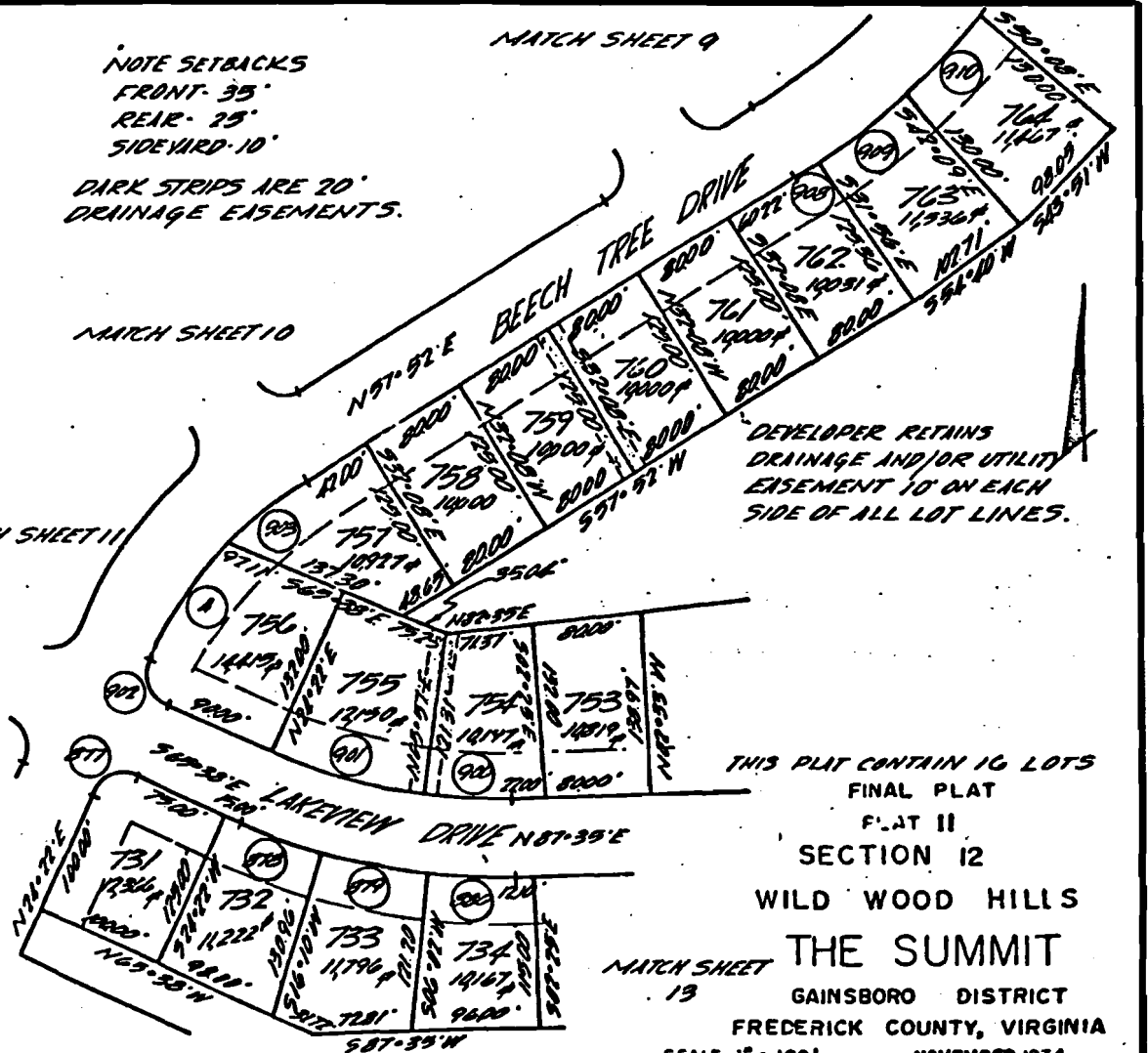


NOTE SETBACKS
FRONT- 35'
REAR- 25'
SIDEYRD- 10'
DARK STRIPS ARE 20'
DRAINAGE EASEMENTS.

MATCH SHEET 9

MATCH SHEET 10

MATCH SHEET 11



THIS PLAT CONTAINS 16 LOTS
FINAL PLAT
PLAT II
SECTION 12
WILD WOOD HILLS
THE SUMMIT

MATCH SHEET
13

GAINSBORO DISTRICT
FREDERICK COUNTY, VIRGINIA

SCALE 1" = 100'

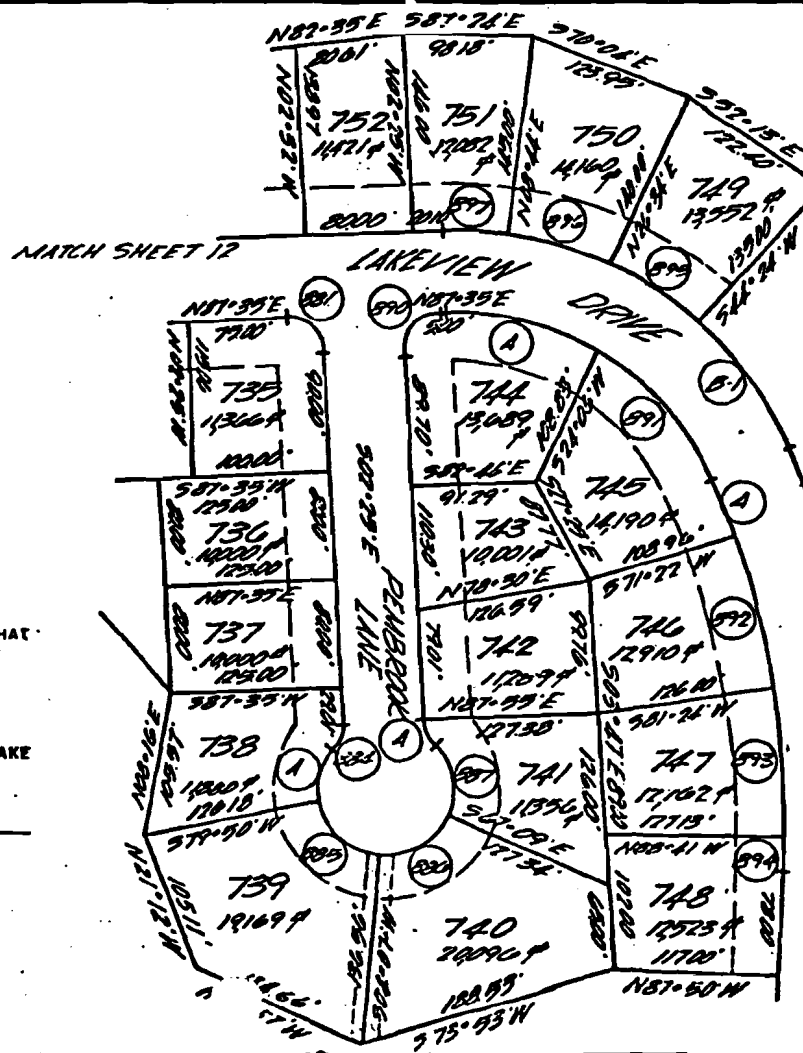

NOVEMBER 1974

CURVE DATA

| NO | RADIUS | DELTA | ARC | TANGENT | CHORD | CHORD BEGINS |
|-----|--------|-----------|--------|---------|-------|--------------|
| 281 | 2500 | 170-00-00 | 39.27 | 2500 | 3536 | 547-25'E |
| 284 | 2500 | 173-50-20 | 18.69 | 981 | 1826 | 514-00'N |
| 1 | 2000 | 150-34-39 | 44.44 | 2362 | 4272 | 117-08'E |
| 285 | 5000 | 075-13-03 | 66.40 | 3287 | 6157 | N43-01'N |
| 286 | 5000 | 071-16-10 | 62.19 | 5204 | 7076 | 550-29'N |
| 287 | 5000 | 165-06-08 | 59.43 | 5379 | 5599 | 511-12'E |
| 1 | 2500 | 142-50-00 | 18.69 | 981 | 1826 | N23-50'W |
| 290 | 2500 | 170-00-00 | 39.27 | 2500 | 3536 | N42-35'E |
| 1 | 19704 | 033-26-25 | 115.00 | 59.19 | 11338 | 575-42'E |
| 291 | 19704 | 036-54-23 | 126.92 | 6575 | 17474 | 540-31'E |
| 1 | 71232 | 013-23-00 | 46.80 | 2301 | 4599 | 520-13'E |
| 292 | 71232 | 009-34-19 | 119.00 | 57.64 | 11826 | 513-35'E |
| 293 | 71232 | 008-55-42 | 111.00 | 55.61 | 11487 | 504-20'E |
| 294 | 71232 | 007-02-17 | 253.4 | 1267 | 2534 | 501-09'N |
| 295 | 25704 | 017-04-57 | 82.00 | 4052 | 7768 | 554-01'E |
| 296 | 25704 | 017-19-57 | 82.00 | 4052 | 7768 | 572-21'E |
| 297 | 25704 | 011-08-43 | 92.00 | 2508 | 4992 | 586-01'E |
| 298 | 25704 | 023-32-10 | 105.59 | 5355 | 10485 | 539-50'E |

SURVEYOR'S CERTIFICATE

I HEREBY CERTIFY THAT THE PLAN SHOWN HEREON IS CORRECT AND THAT IT IS A SUBDIVISION OF THE PROPERTY ACQUIRED BY LAKE HOLIDAY ESTATES, INC. FROM LAKE HOLIDAY ASSOCIATES, INC. BY DEED DATED AUGUST 11, 1972 OF RECORD IN THE CLERK'S OFFICE OF THE CIRCUIT COURT OF FREDERICK COUNTY, VIRGINIA, IN DEED BOOK 395 AT PAGE 73 AND INSTRUMENT 2410 AND FROM L. HAROLD MOSS AND C. EUGENE BATTLES, PARTNERS IN LAKE HOLIDAY ESTATES, INC. BY DEED DATED 26 AUG. 1974 OF RECORD IN THE CLERK'S OFFICE OF THE CIRCUIT COURT OF FREDERICK COUNTY, VIRGINIA IN DEED BOOK 434 AT PAGE 650 AND INSTRUMENT 5280.



NOTE SETBACKS
FRONT - 35'
REAR - 25'
SIDEYARD - 10'

DARK STRIPS ARE 20'
DRAINAGE EASEMENT.

DEVELOPER RETAINS
DRAINAGE AND/OR UTILITY
EASEMENT 10' ON EACH
SIDE OF ALL LOT LINES.


THIS PLAT CONTAINS 18
FINAL PLAT LOTS.
PLAT 12
SECTION 12

WILD WOOD HILLS
THE SUMMIT
GAINSBORO DISTRICT
FREDERICK COUNTY, VIRGINIA

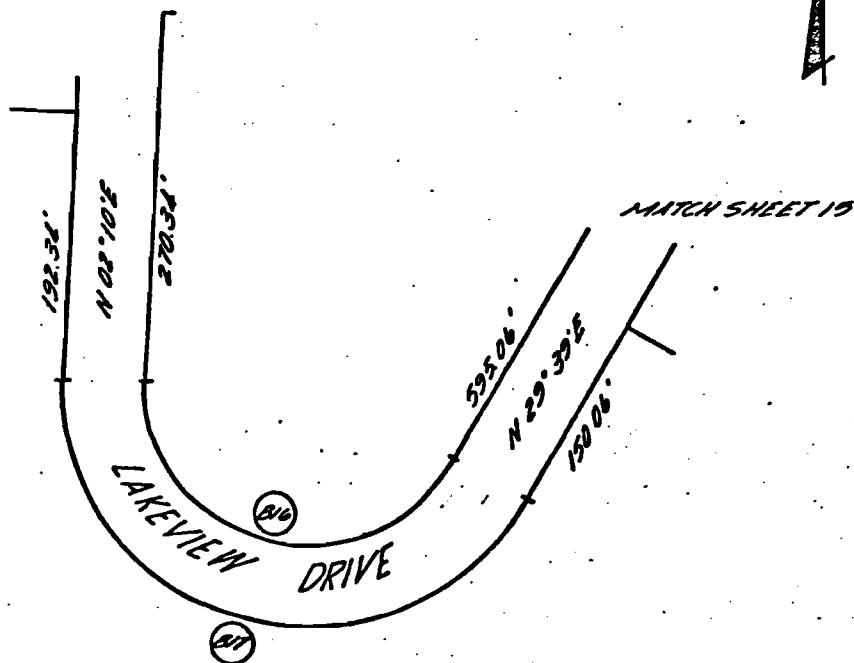
[illegible]

SURVEYOR'S CERTIFICATE

I HEREBY CERTIFY THAT THE PLAN SHOWN HEREON IS CORRECT AND THAT IT IS A SUBDIVISION OF THE PROPERTY ACQUIRED BY LAKE HOLIDAY ESTATES, INC. FROM LAKE HOLIDAY ASSOCIATES BY DEED DATED AUGUST 11, 1972 OF RECORD IN THE CLERK'S OFFICE OF THE CIRCUIT COURT OF FREDERICK COUNTY, VIRGINIA, IN DEED BOOK 395 AT PAGE 73 AND INSTRUMENT 2410 AND FROM L. HAROLD MOSS AND C. EUGENE BAYLISS, PARTNERS TO LAKE HOLIDAY ESTATES, INC. BY DEED DATED 28 AUG. 1974 OF RECORD IN THE CLERK'S OFFICE OF THE CIRCUIT COURT OF FREDERICK COUNTY VIRGINIA IN DEED BOOK 434 AT PAGE 650 AND INSTRUMENT 3200.



MATCH SHEET 13



FINAL PLAT
PLAT 13

SECTION 12
WILD WOOD HILLS
THE SUMMIT

**GAINSBORO DISTRICT
FREDERICK COUNTY, VIRGINIA**

SCALE 1" = 100' NOVEMBER 1974

CURVE DATA

[illegible]

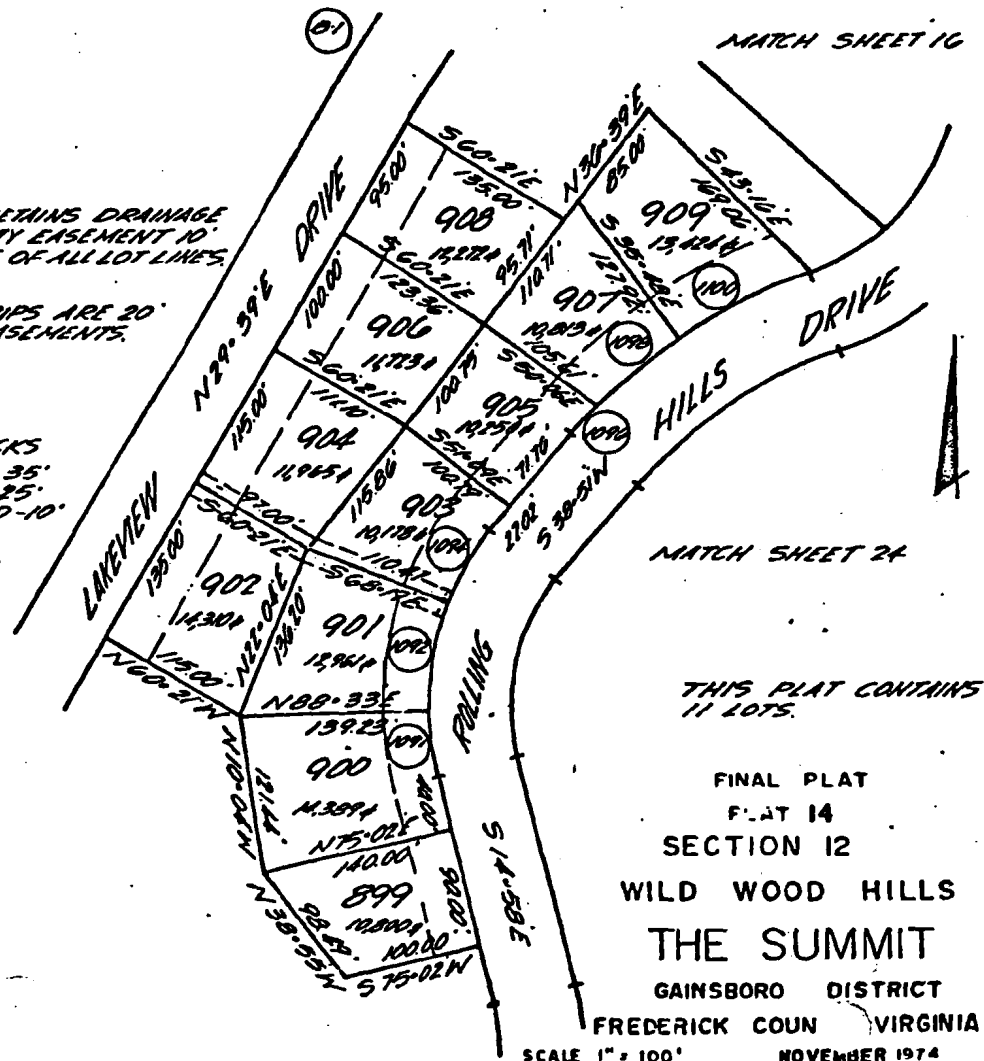
SURVEYOR'S CERTIFICATE

I HEREBY CERTIFY THAT THE PLAN SHOWN HEREON IS CORRECT AND THAT IT IS A SUBDIVISION OF THE PROPERTY ACQUIRED BY LAKE HOLIDAY ESTATES, INC. FROM LAKE HOLIDAY ASSOCIATES BY DEED DATED AUGUST 11, 1972 OF RECORD IN THE CLERK'S OFFICE OF CIRCUIT COURT OF FREDERICK COUNTY, VIRGINIA IN DEED BOOK 395 AT PAGE 73 AND INSTRUMENT 2410 AND FROM L. HAROLD MOSS AND C. EUGENE WILKISS, PARTNERS, TO LAKE HOLIDAY ESTATES, INC. BY DEED DATED 26 AUG. 1972 OF RECORD IN THE CLERK'S OFFICE OF THE CIRCUIT COURT OF FREDERICK COUNTY, VIRGINIA IN DEED BOOK 434 AT PAGE 630 AND INSTRUMENT 3290.

**DEVELOPER RETAINS DRAINAGE
AND/OR UTILITY EASEMENT 10'
ON EACH SIDE OF ALL LOT LINES.**

DARKS STRIPS ARE 20' DRAINAGE EASEMENTS.

NOTE: SETBACKS
FRONT- 35'
REAR- 25'
SIDEYARD-10'



THIS PLAT CONTAINS
11 LOTS.

FINAL PLAT
PLAT 14
SECTION 12
WILD WOOD HILLS
THE SUMMIT
GAINSBORO DISTRICT
FREDERICK COUN VIRGINIA

SCALE 1" = 100'

NOVEMBER 1974

[illegible]

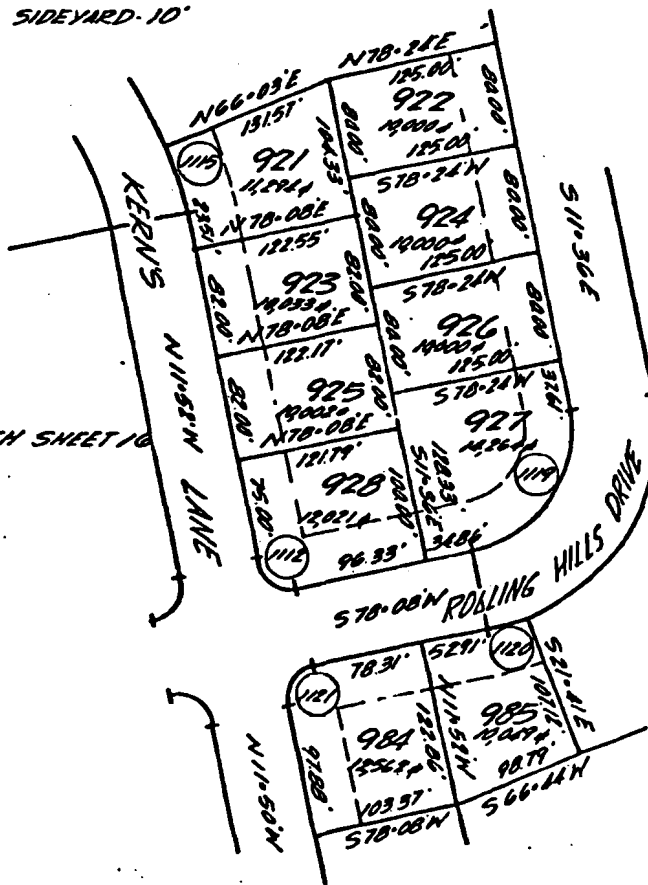
SURVEYOR'S CERTIFICATE

I HEREBY CERTIFY THAT THE PLAN SHOWN HEREON IS CORRECT AND THAT IT IS A SUBDIVISION OF THE PROPERTY ACQUIRED BY LAKE HOLIDAY ESTATES, INC. FROM LAKE HOLIDAY ASSOCIATES BY DEED DATED AUGUST 11, 1972 OF RECORD IN THE CLERK'S OFFICE OF THE CIRCUIT COURT OF FREDERICK COUNTY, VIRGINIA IN DEED BOOK 395 AT PAGE 73 AND INSTRUMENT 2410 AND FROM L. HAROLD MOSS AND C. EUGENE MOSS, PARTNERS OF LAKE HOLIDAY ESTATES, INC. BY DEED DATED 26 AUG. 1972 OF RECORD IN THE CLERK'S OFFICE OF THE CIRCUIT COURT OF FREDERICK COUNTY, VIRGINIA IN DEED BOOK 434 AT PAGE 650 AND INSTRUMENT 3290.

James A. Wilkins
 JAMES A. WILKINS
 COUNTY CLERK OF FREDERICK COUNTY, VIRGINIA
 CERTIFICATE No. 54-17-2-22-702

COMMONWEALTH OF VIRGINIA
JAMES A. WILBINS
CERTIFICATE No.
54-17-3 ON 793
REGISTERED LAND SURVEYOR

NOTE SETBACKS
FRONT - 35'
REAR - 25'
SIDEYARD - 10'



DEVELOPER RETAINS DRAINAGE
AND/OR UTILITY EASEMENT 10'
ON EACH SIDE OF ALL LOT LINES.

THIS PLAT CONTAINS 10 LOTS.

FINAL PLAT

PAGE 16

SECTION 12

WILD WOOD HILLS

THE SUMMIT

GAINSBORO DIST

FREDERICK COUNTY, VIRGINIA

MATCH SHEET 18

[illegible]

SURVEYOR'S CERTIFICATE

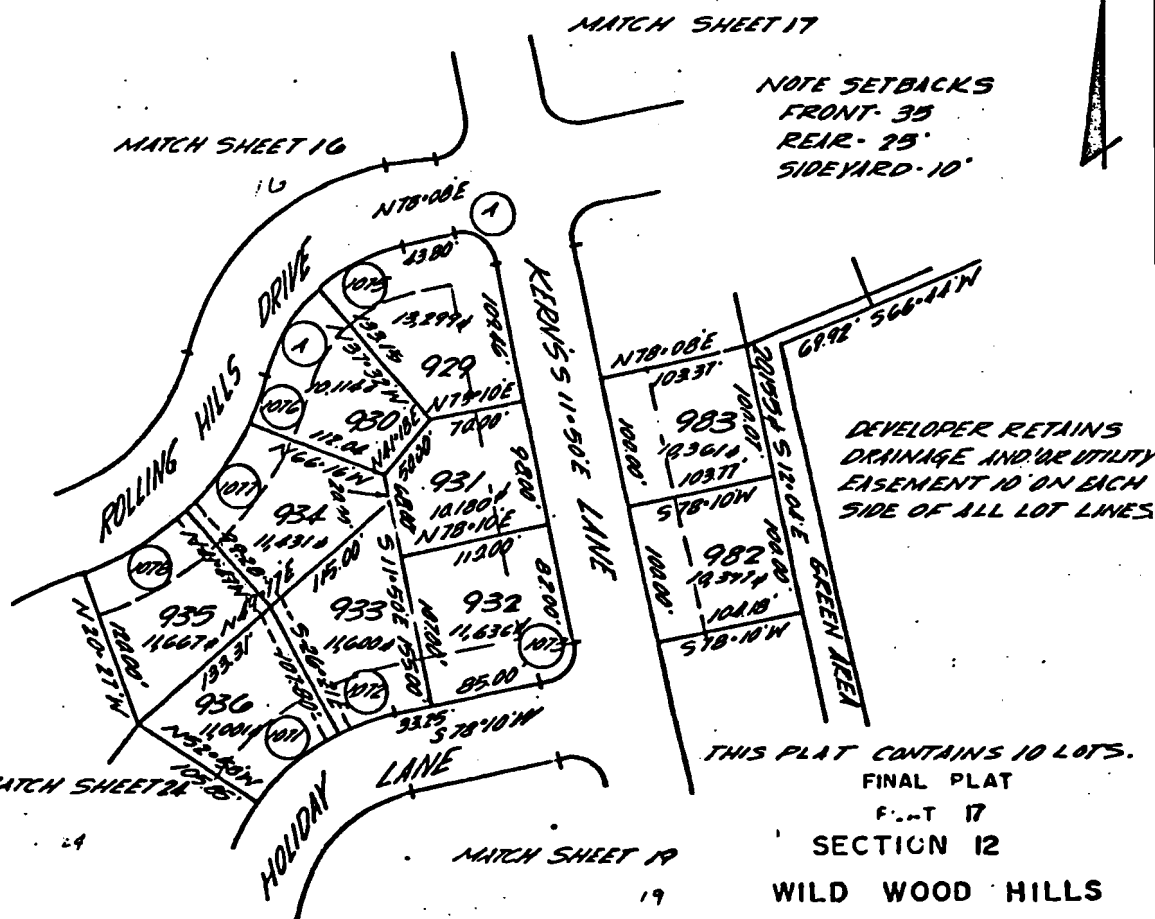
I HEREBY CERTIFY THAT THE PLAN SHOWN HEREON IS CORRECT AND THAT IT IS A SUBDIVISION OF THE PROPERTY ACQUIRED BY LAKE HOLIDAY ESTATES, INC. FROM LAKE HOLIDAY ASSOCIATES BY DEED DATED AUGUST 11, 1972 OF RECORD IN THE CLERK'S OFFICE OF THE CIRCUIT COURT OF FREDERICK COUNTY, VIRGINIA IN DEED BOOK 395 AT PAGE 73 AND INSTRUMENT 2410 AND FROM L HAROLD MOSS AND C EUGENE BAYLISS, PARTNERS, TO LAKE HOLIDAY ESTATES, INC. BY DEED DATED 26 AUGUST 1974 OF RECORD IN THE CLERK'S OFFICE OF THE CIRCUIT COURT OF FREDERICK COUNTY, VIRGINIA IN DEED BOOK 434 AT PAGE 650 AND INSTRUMENT 3290.

JAMES C. WILKINS
 CLERK OF THE CIRCUIT COURT OF FREDERICK COUNTY, VIRGINIA
 CERTIFICATE NO. 54-17-3 (A) 793

JAMES C. WILKINS
CERTIFICATE NO.
54-17-3 (A) 793

54-17-3 (A) 793
CERTIFIED LAND SURVEYOR

**DARK STRIPS ARE 20'
DRAINAGE EASEMENTS.**



SCALE 1" = 100' NOVEMBER 1974


SHEET 18 OF 24 SHE

CURVE DATA

| NO | RADIUS | DELTA | ARC | TANGENT | CHORD | CH BEARING |
|------|--------|------------|--------|---------|--------|------------|
| 1052 | 396.40 | 011°42'28" | 81.00 | 40.64 | 80.06 | 500°07'N |
| 1053 | 2500 | 048°10'40" | 39.77 | 25.00 | 35.36 | 500°50'E |
| A | 396.40 | 005°06'17" | 48.00 | 24.03 | 47.97 | 500°22'E |
| 1054 | 109.28 | 071°21'16" | 136.10 | 70.46 | 177.47 | N42°29'E |
| 1055 | 156.10 | 009°19'00" | 74.91 | 37.19 | 74.13 | 507°11'E |
| 1056 | 156.10 | 009°19'44" | 74.91 | 37.26 | 74.23 | 500°09'N |
| 1057 | 25.00 | 090°00'00" | 53.77 | 25.00 | 35.36 | N33°11'W |

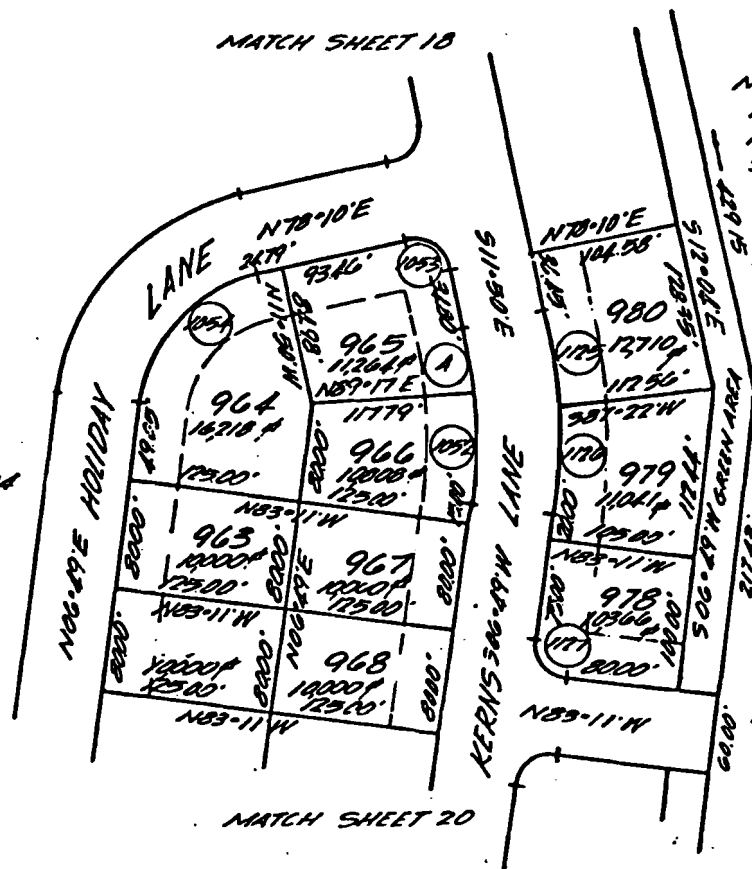
SURVEYOR'S CERTIFICATE

I HEREBY CERTIFY THAT THE PLAN SHOWN HEREON IS CORRECT AND THAT IT IS A SUBDIVISION OF THE PROPERTY ACQUIRED BY LAKE HOLIDAY ESTATES, INC. FROM LAKE HOLIDAY ASSOCIATES BY DEED DATED AUGUST 11, 1972 OF RECORD IN THE CLERK'S OFFICE OF THE CIRCUIT COURT OF FREDERICK COUNTY, VIRGINIA IN DEED BOOK 395 AT PAGE 73 AND INSTRUMENT 2410 AND FROM L. HAROLD MOSS AND C. EUGENE BEISS, PARTNERS, LAKE HOLIDAY ESTATES, INC. BY DEED DATED 26 AUG 1974 OF RECORD IN THE CLERK'S OFFICE OF THE CIRCUIT COURT OF FREDERICK COUNTY, VIRGINIA IN DEED BOOK 434 AT PAGE 650 AND INSTRUMENT 3290.



MATCH SHEET 24

MATCH SHEET 18



MATCH SHEET 20

NOTE SETBACKS
FRONT - 35'
REAR - 25'
SIDEYARD - 10'

DEVELOPER RETAINS
DRAINAGE AND/OR UTILITY
EASEMENT 10' ON EACH
SIDE OF ALL LOT LINES.

THIS PLAT CONTAINS 10 LOTS.

FINAL PLAT

PLAT 18

SECTION 12

WILD WOOD HILLS

THE SUMMIT

GAINSBORO DISTRICT

FREDERICK COUNTY, VIRGINIA

SCALE 1" = 100'


NOVEMBER 1974

CURVE DATA

| NO | RADIUS | DELTA | ARC | TANGENT | CHORD | CH BEARING |
|-----|---------|------------|---------|---------|---------|------------|
| 104 | 25.00 | 005°37'45" | 37.36' | 23.16' | 33.90' | S53°41'E |
| 1 | 386.40 | 001°26'02" | 9.67' | 4.84' | 9.67' | N11°35'N |
| 105 | 386.40 | 001°17'12" | 15.42' | 7.71' | 15.42' | N05°40'E |
| 1 | 25.00 | 070°58'45" | 31.46' | 20.61' | 31.00' | S44°01'N |
| 106 | 484.34 | 001°53'50" | 24.49' | 12.25' | 24.49' | N05°22'E |
| 106 | 484.34 | 010°21'30" | 82.00' | 44.12' | 87.88' | N01°18'N |
| 1 | 25.00 | 092°00'00" | 39.27' | 25.00' | 35.36' | N54°30'N |
| 112 | 25.00 | 070°00'00" | 39.27' | 25.00' | 35.36' | N54°39'E |
| 113 | 326.40 | 003°52'33" | 22.08' | 11.04' | 22.08' | N04°52'E |
| 241 | 326.40 | 015°14'41" | 86.80' | 43.66' | 86.54' | N04°41'N |
| 242 | 444.25 | 001°56'50" | 77.10' | 38.65' | 77.01' | N83°16'E |
| 243 | 2294.10 | 003°39'43" | 139.95' | 70.00' | 139.23' | S80°02'W |

SURVEYOR'S CERTIFICATE

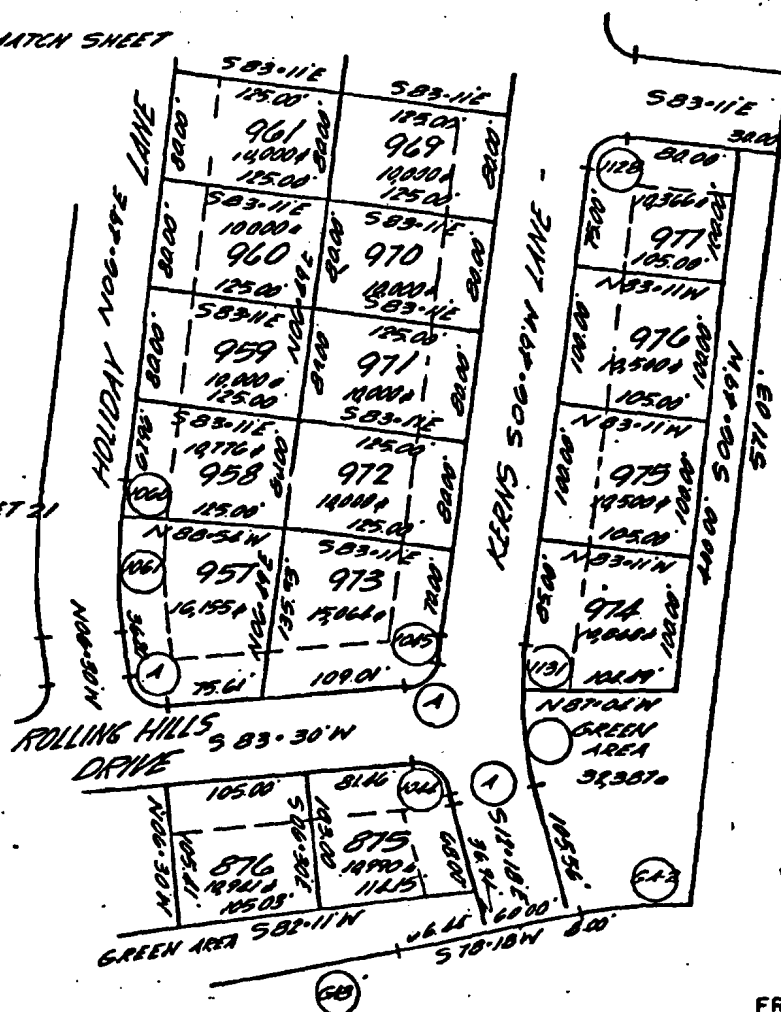
I HEREBY CERTIFY THAT THE PLAN SHOWN HEREON IS CORRECT AND THAT IT IS A SUBDIVISION OF THE PROPERTY ACQUIRED BY LAKE HOLIDAY ESTATES, INC. FROM LAKE HOLIDAY ASSOCIATES BY DEED DATED AUGUST 11, 1972 OF RECORD IN THE CLERK'S OFFICE OF THE CIRCUIT COURT OF FREDERICK COUNTY, VIRGINIA IN DEED BOOK 395 AT PAGE 73 AND INSTRUMENT 2410 AND FROM L. HAROLD MOSS AND C. EUGENE DAYLESS, PARTNERS, TO LAKE HOLIDAY ESTATES, INC. BY DEED DATED 26 AUGUST 1972 OF RECORD IN THE CLERK'S OFFICE OF THE CIRCUIT COURT OF FREDERICK COUNTY, VIRGINIA IN DEED BOOK 434 AT PAGE 650 AND INSTRUMENT 3290.



MATCH SHEET

MATCH SHEET 19

MATCH SHEET 21



DEVELOPER RETAINS DRAINAGE AND/OR UTILITY EASEMENT 10' ON EACH SIDE OF ALL LOT LINES.

NOTE: SETBACKS
FRONT - 35'
REAR - 25'
SIDEYARD - 10'

THIS PLAT CONTAINS 16 LOTS.


FINAL PLAT
PLAT 19
SECTION 12
WILD WOOD HILLS
THE SUMMIT
GAINSBORO DISTRICT
FREDERICK COUNTY, VIRGINIA
SCALE 1" = 100'
NOVEMBER 1974

CURVE DATA

| NO. | RADIUS | CHORD | ARC | ANGLE | CHORD | CH. BEARING |
|------|--------|---------|--------|--------|--------|-------------|
| 1261 | 203.44 | 177.19 | 79.79 | 40.15 | 28.79 | N85°20'W |
| 1262 | 541.34 | 405.15 | 5000 | 2502 | 1998 | N03°52'W |
| A | 2500 | 1902.00 | 3977 | 2500 | 3956 | S38°30'W |
| 1263 | 541.34 | 405.15 | 76.43 | 3528 | 76.37 | N02°47'E |
| 1264 | 181.16 | 174.13 | 77.86 | 39.52 | 77.73 | S39°52'W |
| 1265 | 133.91 | 124.44 | 196.47 | 120.71 | 179.31 | N08°57'E |
| 1266 | 153.91 | 145.39 | 2100 | 10.82 | 19.98 | N37°22'W |
| 1267 | 181.16 | 174.13 | 137.32 | 76.43 | 137.13 | N69°04'W |
| 541 | 181.16 | 174.13 | 1909 | 9.55 | 1908 | S23°47'W |
| 542 | 262.50 | 227.48 | 127.44 | 65.00 | 126.19 | N67°53'E |

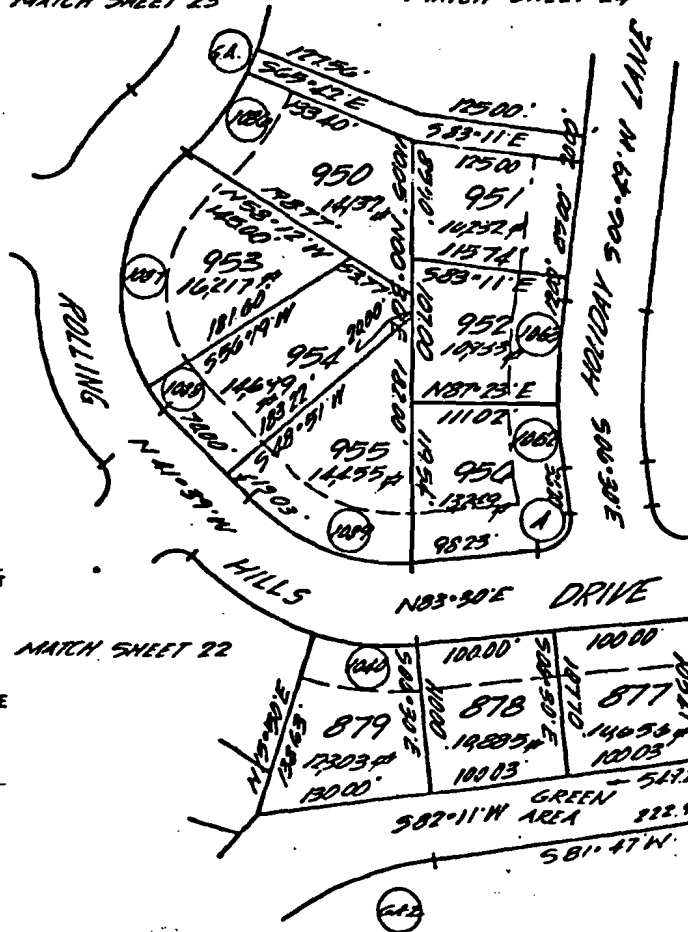
SURVEYOR'S CERTIFICATE

I HEREBY CERTIFY THAT THE PLAN SHOWN HEREON IS CORRECT AND THAT IT IS A DIVISION OF THE PROPERTY ACQUIRED BY LAKE HOLIDAY ESTATES, INC. FROM LAKE HOLIDAY ASSOCIATES BY DEED DATED AUGUST 11, 1972 OF RECORD IN THE CLERK'S OFFICE OF THE CIRCUIT COURT OF FREDERICK COUNTY, VIRGINIA IN DEED BOOK 395 AT PAGE 73 AND INSTRUMENT 3290 AND FROM E. HAROLD MOSS AND C. EUGENE DAYLISS, PARTNERS IN LAKE HOLIDAY ESTATES, INC. BY DEED DATED 26 AUGUST 1974 OF RECORD IN THE CLERK'S OFFICE OF THE CIRCUIT COURT OF FREDERICK COUNTY, VIRGINIA IN DEED BOOK 434 AT PAGE 650 AND INSTRUMENT 3290.



MATCH SHEET 23

MATCH SHEET 24



DEVELOPER RETAINS DRAINAGE AND/OR UTILITY EASEMENT 10' ON EACH SIDE OF ALL LOT LINES.

MATCH SHEET 20

NOTE: SETBACKS
FRONT - 35'
REAR - 25'
SIDEYARD - 10'

THIS PLAT CONTAINS 10 LOTS.

FINAL PLAT

SECTION 12

WILD WOOD HILLS
THE SUMMIT

GAINSBORO DISTRICT
FREDERICK COUNTY, VIRGINIA

SCALE 1" = 100'

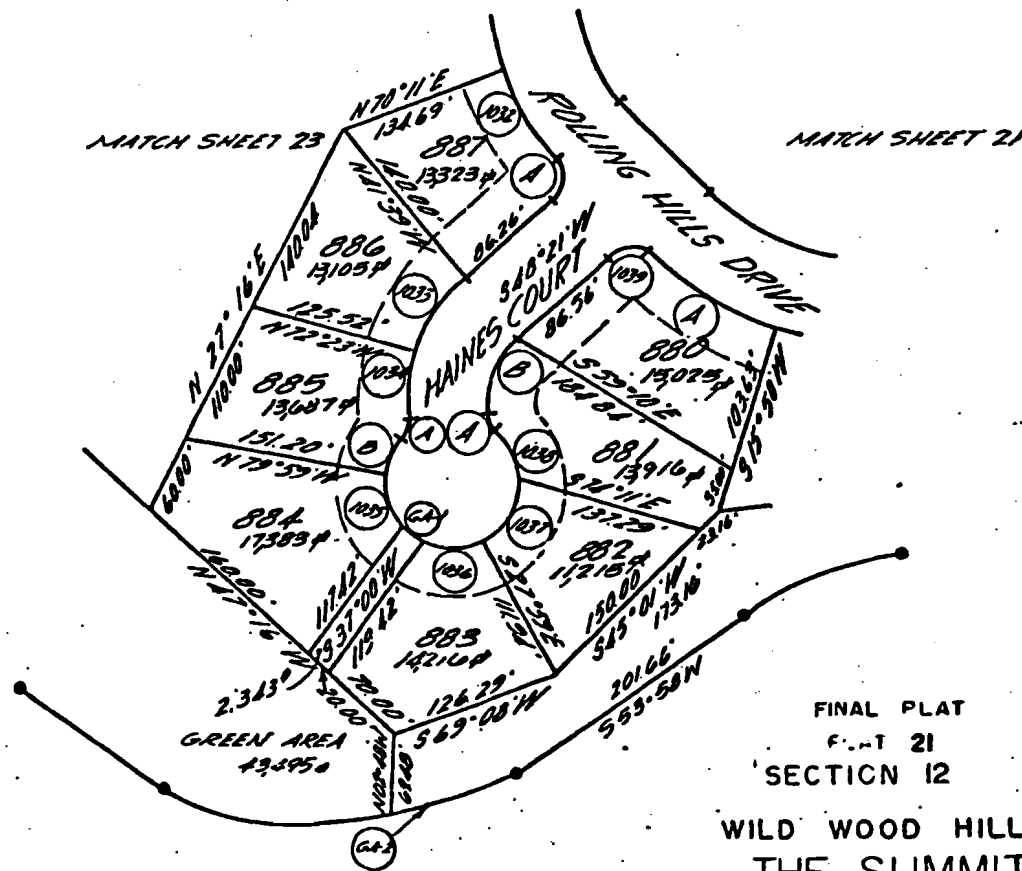

NOVEMBER 1974

CURVE DATA

| NO | RADIUS | DELTA | CHC | 12' 1/2" 41' | 12' 1/2" 41' | 12' 1/2" 41' |
|------|---------|------------|---------|--------------|--------------|--------------|
| 1032 | 193.91' | 019°57'05" | 47.52' | 34.11' | 67.18' | N 89°48'N |
| A | 25.00' | 088°07'44" | 38.45' | 24.20' | 34.77' | S 01°17'N |
| 1033 | 130.14' | 030°44'08" | 69.81' | 35.77' | 68.98' | N 32°59'E |
| 1034 | 130.14' | 020°57'44" | 47.61' | 24.08' | 47.95' | N 07°08'E |
| A | 25.00' | 041°31'48" | 10.11' | 9.48' | 17.72' | S 17°25'N |
| B | 50.00' | 020°09'10" | 24.51' | 12.54' | 24.32' | N 21°06'E |
| 1035 | 50.00' | 051°32'13" | 44.91' | 24.14' | 43.47' | N 15°45'N |
| 1036 | 50.00' | 053°30'40" | 46.70' | 25.21' | 45.02' | S 88°46'N |
| 1037 | 50.00' | 062°31'08" | 51.56' | 30.35' | 51.87' | S 30°45'N |
| 1038 | 50.00' | 041°53'11" | 40.22' | 21.08' | 39.78' | S 23°57'E |
| A | 25.00' | 047°08'35" | 20.57' | 10.91' | 20.00' | N 23°47'N |
| B | 70.14' | 048°36'15" | 59.50' | 31.67' | 57.73' | N 24°05'E |
| 1039 | 25.00' | 086°31'47" | 37.76' | 23.53' | 34.21' | S 80°23'E |
| A | 203.44' | 028°43'01" | 103.15' | 52.71' | 102.05' | N 59°39'N |
| G41 | 50.00' | 22°57'24" | 20.03' | 10.15' | 19.90' | N 53°00'W |
| G42 | 223.98' | 024°18'04" | 95.00' | 48.23' | 94.29' | S 65°06'N |

SURVEYOR'S CERTIFICATE

I HEREBY CERTIFY THAT THE PLAN SHOWN HEREON IS CORRECT AND THAT IT IS A SUBDIVISION OF THE PROPERTY ACQUIRED BY LAKE HOLIDAY ESTATES, INC. FROM LAKE HOLIDAY ASSOCIATES BY DEED DATED SUBJECT 11, 1972 OF RECORD IN THE CLERK'S OFFICE OF THE CIRCUIT COURT OF FREDERICK COUNTY, VIRGINIA, IN DEED BOOK 393 AT PAGE 73 AND INSTRUMENT 2410 AND FROM L HAROLD MOSS AND C. EUGENE RYLISS, PARTNERS, LAKE HOLIDAY ESTATES, INC. BY DEED DATED 26 AUGUST 1973 OF RECORD IN THE CLERK'S OFFICE OF THE CIRCUIT COURT OF FREDERICK COUNTY, VIRGINIA IN DEED BOOK 434 AT PAGE 650 AND INSTRUMENT 3290.



FINAL PLAT

PLAT 21

SECTION 12

WILD WOOD HILLS
THE SUMMIT

GAINSBORO DISTRICT
FREDERICK COUNTY, VIRGINIA

SCALE 1" = 100'

NOVEMBER 1974


SHEET 22 OF 24 SHEET

CURVE DATA

| NO | RADIUS | DELTA | ARC | TA' S&T | CHORD | CH BEAR'G |
|-----|--------|----------|-------|---------|-------|-----------|
| 101 | 121.16 | 19-47-40 | 42.90 | 21.66 | 42.68 | S41°05'W |
| A | 193.91 | 20-35-18 | 69.68 | 35.22 | 69.30 | N40°41'E |
| B | 25.00 | 75-26-55 | 32.92 | 19.34 | 30.59 | S68°07'W |
| 102 | 144.17 | 28-42-28 | 72.23 | 36.09 | 71.48 | S88°31'E |
| 103 | 144.17 | 29-40-26 | 75.00 | 38.37 | 74.16 | N62°44'E |
| 104 | 144.17 | 11-31-32 | 29.00 | 14.55 | 28.95 | N41°34'E |
| 105 | 25.00 | 42-50-00 | 18.69 | 9.81 | 18.26 | S57°15'W |
| A | 50.00 | 23-39-21 | 28.64 | 10.47 | 20.50 | N66°48'E |
| 106 | 50.00 | 64-17-53 | 58.11 | 31.43 | 53.21 | N28°50'E |
| 107 | 50.00 | 56-24-26 | 49.66 | 27.09 | 47.64 | N37°47'W |
| 6A | 50.00 | 33-04-45 | 20.16 | 10.21 | 20.00 | N77°46'W |
| 108 | 50.00 | 54-11-13 | 47.72 | 25.06 | 45.93 | S63°21'W |
| 109 | 50.00 | 43-02-39 | 37.56 | 19.72 | 36.69 | S4°29'W |
| A | 25.00 | 42-50-00 | 18.69 | 9.81 | 18.26 | N44°21'E |
| 110 | 84.17 | 54-27-36 | 80.00 | 43.31 | 77.02 | N63°03'E |
| 111 | 84.17 | 15-34-50 | 22.09 | 11.52 | 22.02 | S8°57'E |
| A | 25.00 | 75-26-29 | 32.92 | 19.34 | 30.59 | S36°26'E |
| B | 193.91 | 21-06-40 | 71.45 | 36.13 | 71.04 | N49°16'W |

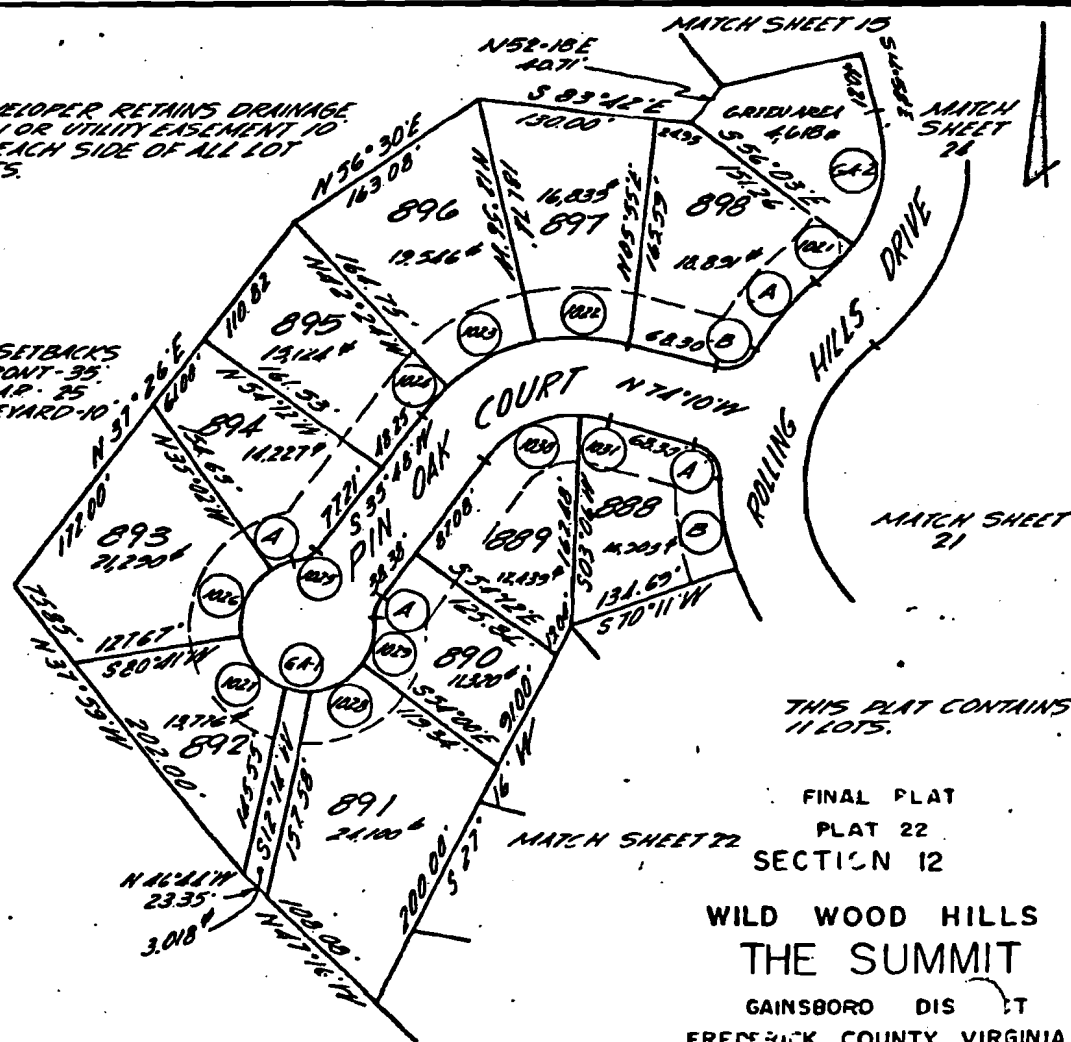
SURVEYOR'S CERTIFICATE

I HEREBY CERTIFY THAT THE PLAN SHOWN HEREON IS CORRECT AND THAT IT IS A SUBDIVISION OF THE PROPERTY ACQUIRED BY LAKE HOLIDAY ESTATES, INC. FROM LAKE HOLIDAY ASSOCIATES BY DEED DATED AUGUST 11, 1972 OF RECORD IN THE CLERK'S OFFICE OF THE CIRCUIT COURT OF FREDERICK COUNTY, VIRGINIA, IN DEED BOOK 395 AT PAGE 73 AND INSTRUMENT 3290 AND FROM L. HAROLD MOSS AND C. EUGENE MOSS, PARTNERS, LAKE HOLIDAY ESTATES, INC. BY DEED DATED 26 AUG. 1972 OF RECORD IN THE CLERK'S OFFICE OF THE CIRCUIT COURT OF FREDERICK COUNTY, VIRGINIA IN DEED BOOK 434 AT PAGE 650 AND INSTRUMENT 3290.



DEVELOPER RETAINS DRAINAGE AND/OR UTILITY EASEMENT 10' ON EACH SIDE OF ALL LOT LINES.

NOTE: SETBACKS
FRONT - 35'
REAR - 25'
SIDEYARD - 10'




CURVE DATA

| NO | RADIUS | DELTA | ARC | TANGENT | CHORD | CH REMAINING |
|----|--------|-----------|--------|---------|--------|--------------|
| 70 | 169.28 | 128.46.10 | 89.00 | 134.2 | 84.11 | N71°12'E |
| 71 | 334.33 | 119.02.36 | 111.12 | 56.08 | 110.61 | N60°01'E |
| 80 | 334.33 | 111.39.13 | 68.80 | 34.12 | 67.88 | N44°41'E |
| 91 | 117.56 | 120.28.54 | 78.40 | 40.15 | 77.47 | N25°36'E |
| 92 | 117.56 | 120.28.54 | 60.00 | 30.42 | 79.99 | N05°18'N |
| 84 | 184.16 | 110.23.20 | 32.00 | 17.99 | 34.99 | S09°31'E |
| 95 | 184.16 | 122.53.21 | 80.00 | 40.44 | 79.37 | S28°22'N |

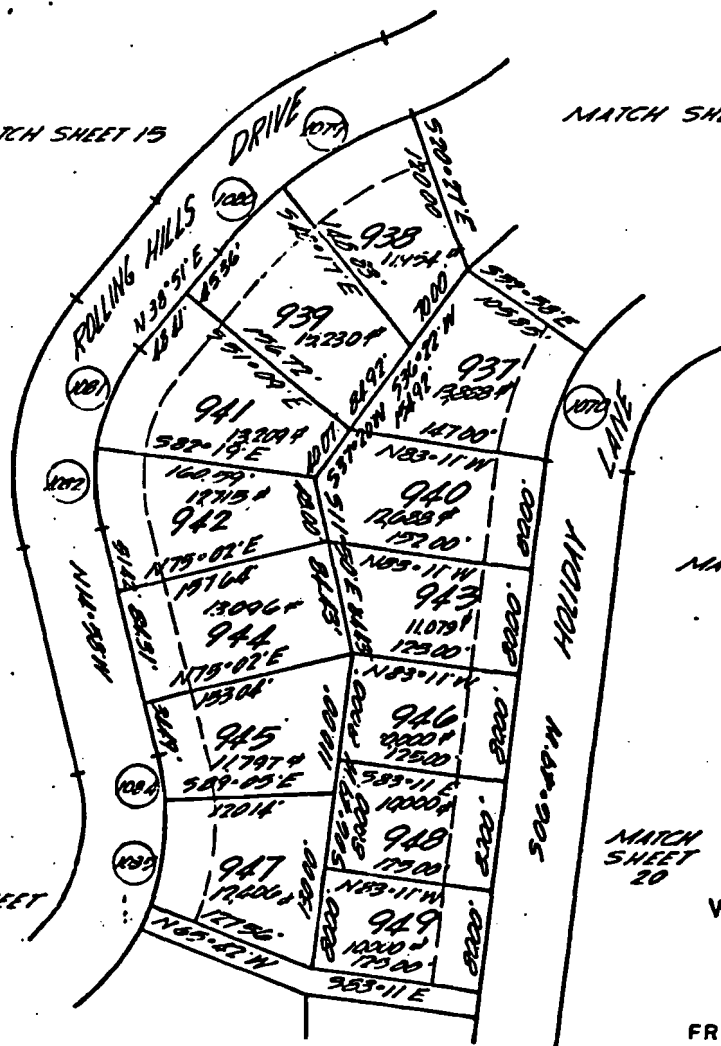
SURVEYOR'S CERTIFICATE

I HEREBY CERTIFY THAT THE PLAN SHOWN HEREON IS CORRECT AND THAT IT IS A SUBDIVISION OF THE PROPERTY ACQUIRED BY LAKE HOLIDAY ESTATES, INC. FROM LAKE HOLIDAY ASSOCIATES BY DEED DATED AUGUST 11, 1972 OF RECORD IN THE CLERK'S OFFICE OF THE CIRCUIT COURT OF FREDERICK COUNTY, VIRGINIA, IN DEED BOOK 395 AT PAGE 73 AND INSTRUMENT 3290, AND FROM L. HAROLD MOSS AND C. EUGENE BATLISS, PARTNERS, LAKE HOLIDAY ESTATES, INC. BY DEED DATED 26 AUGUST 1974 OF RECORD IN THE CLERK'S OFFICE OF THE CIRCUIT COURT OF FREDERICK COUNTY, VIRGINIA IN DEED BOOK 434 AT PAGE 630 AND INSTRUMENT 3290.



MATCH SHEET 15

MATCH SHEET 18



DEVELOPER RETAINS DRAINAGE AND/OR UTILITY EASEMENT 10' ON EACH SIDE OF ALL LOT LINES.

MATCH SHEET 19

NOTE: SETBACKS
FRONT - 35'
REAR - 25'
SIDEYARD - 10'

THIS PLAT CONTAINS 13 LOTS.

FINAL PLAT

SECTION 12

WILD WOOD HILLS
THE SUMMIT

GAINSBORO DISTRICT
FREDERICK COUNTY, VIRGINIA

SCALE 1" = 100' NOVEMBER 1974

SHEET 24 OF 24 SHEETS

VIRGINIA FREDERICK COUNTY, SCT.
This instrument of writing was prepared to me on the 7 day of February, 1975, at 9:30 AM, and with full knowledge and with acknowledgment thereto annexed was signed by me as Surveyor.

George D. Wilkins